

**NOTICE!!**

**These documents have been scanned!**

**Do not place un-scanned documents beneath this notice!**

**Do not remove this notice from this file!**

GPO Jacket No. 560-102  
Print Order 61540  
Rise Business Services, LLC  
Job=AZ15 7/11/2019



Box Number= AZ15155



Claim Begin-End: AMC452390-AMC452442

**1 Initial Receipt**



AZ15155-11

AMC452349-AMC452348

**United States Department of the Interior**  
**Bureau of Land Management**  
 DIV OF LANDS, MINRLS & ENERGY  
 ONE N CENTRAL AVE  
 PHOENIX, AZ 85004 -4427  
 Phone: 602-417-9200


Receipt

No: 4302748

<b>Transaction #:</b> 4419009	
<b>Date of Transaction:</b> 11/08/2018	
CUSTOMER:	
BIG SANDY INC 4691 LUNA CIR MOAB,UT 84532-9708 US	

  
NOV 19 2018  
ENTERED

LINE #	QTY	DESCRIPTION	REMARKS	UNIT PRICE	TOTAL
1	53.00	LOCATABLE MINERALS / MINING CLAIMS- NEW, UNADJUD, ONE OR MORE AUTH NOS / NEW MINING CLAIM PROCESSING FEE <b>CASES:</b> AMC452390/\$20.00, AMC452391/\$20.00, AMC452392/\$20.00, AMC452393/\$20.00, AMC452394/\$20.00, AMC452395/\$20.00, AMC452396/\$20.00, AMC452397/\$20.00, AMC452398/\$20.00, AMC452399/\$20.00, AMC452400/\$20.00, AMC452401/\$20.00, AMC452402/\$20.00, AMC452403/\$20.00, AMC452404/\$20.00, AMC452405/\$20.00, AMC452406/\$20.00, AMC452407/\$20.00, AMC452408/\$20.00, AMC452409/\$20.00, AMC452410/\$20.00, AMC452411/\$20.00, AMC452412/\$20.00, AMC452413/\$20.00, AMC452414/\$20.00, AMC452415/\$20.00, AMC452416/\$20.00, AMC452417/\$20.00, AMC452418/\$20.00, AMC452419/\$20.00, AMC452420/\$20.00, AMC452421/\$20.00, AMC452422/\$20.00, AMC452423/\$20.00, AMC452424/\$20.00, AMC452425/\$20.00, AMC452426/\$20.00, AMC452427/\$20.00, AMC452428/\$20.00, AMC452429/\$20.00, AMC452430/\$20.00, AMC452431/\$20.00, AMC452432/\$20.00, AMC452433/\$20.00, AMC452434/\$20.00, AMC452435/\$20.00, AMC452436/\$20.00, AMC452437/\$20.00, AMC452438/\$20.00, AMC452439/\$20.00,		- n/a -	1060.00

NOV 19 2018  
ENTERED  


		AMC452440/\$20.00, AMC452441/\$20.00, AMC452442/\$20.00		
2	53.00	LOCATABLE MINERALS / MINING CLAIMS- NEW, UNADJUD, ONE OR MORE AUTH NOS / NEW MINING CLAIMS LOCATION FEE <b>CASES:</b> AMC452390/\$37.00, AMC452391/\$37.00, AMC452392/\$37.00, AMC452393/\$37.00, AMC452394/\$37.00, AMC452395/\$37.00, AMC452396/\$37.00, AMC452397/\$37.00, AMC452398/\$37.00, AMC452399/\$37.00, AMC452400/\$37.00, AMC452401/\$37.00, AMC452402/\$37.00, AMC452403/\$37.00, AMC452404/\$37.00, AMC452405/\$37.00, AMC452406/\$37.00, AMC452407/\$37.00, AMC452408/\$37.00, AMC452409/\$37.00, AMC452410/\$37.00, AMC452411/\$37.00, AMC452412/\$37.00, AMC452413/\$37.00, AMC452414/\$37.00, AMC452415/\$37.00, AMC452416/\$37.00, AMC452417/\$37.00, AMC452418/\$37.00, AMC452419/\$37.00, AMC452420/\$37.00, AMC452421/\$37.00, AMC452422/\$37.00, AMC452423/\$37.00, AMC452424/\$37.00, AMC452425/\$37.00, AMC452426/\$37.00, AMC452427/\$37.00, AMC452428/\$37.00, AMC452429/\$37.00, AMC452430/\$37.00, AMC452431/\$37.00, AMC452432/\$37.00, AMC452433/\$37.00, AMC452434/\$37.00, AMC452435/\$37.00, AMC452436/\$37.00, AMC452437/\$37.00, AMC452438/\$37.00, AMC452439/\$37.00, AMC452440/\$37.00, AMC452441/\$37.00, AMC452442/\$37.00	- n/a -	1961.00
3	53.00	LOCATABLE MINERALS / MINING CLAIMS- NEW, UNADJUD, ONE OR MORE AUTH NOS / NEW MINING CLAIMS MAINTENANCE FEE <b>CASES:</b> AMC452390/\$155.00, AMC452391/\$155.00, AMC452392/\$155.00, AMC452393/\$155.00, AMC452394/\$155.00, AMC452395/\$155.00, AMC452396/\$155.00, AMC452397/\$155.00, AMC452398/\$155.00, AMC452399/\$155.00, AMC452400/\$155.00, AMC452401/\$155.00, AMC452402/\$155.00, AMC452403/\$155.00, AMC452404/\$155.00, AMC452405/\$155.00, AMC452406/\$155.00, AMC452407/\$155.00, AMC452408/\$155.00, AMC452409/\$155.00, AMC452410/\$155.00, AMC452411/\$155.00, AMC452412/\$155.00, AMC452413/\$155.00, AMC452414/\$155.00, AMC452415/\$155.00, AMC452416/\$155.00, AMC452417/\$155.00,	- n/a -	8215.00



AMC452418/\$155.00, AMC452419/\$155.00, AMC452420/\$155.00, AMC452421/\$155.00, AMC452422/\$155.00, AMC452423/\$155.00, AMC452424/\$155.00, AMC452425/\$155.00, AMC452426/\$155.00, AMC452427/\$155.00, AMC452428/\$155.00, AMC452429/\$155.00, AMC452430/\$155.00, AMC452431/\$155.00, AMC452432/\$155.00, AMC452433/\$155.00, AMC452434/\$155.00, AMC452435/\$155.00, AMC452436/\$155.00, AMC452437/\$155.00, AMC452438/\$155.00, AMC452439/\$155.00, AMC452440/\$155.00, AMC452441/\$155.00, AMC452442/\$155.00			
<b>TOTAL:</b>			<b>\$11,236.00</b>

PAYMENT INFORMATION			
1	AMOUNT:	11236.00	POSTMARKED: N/A
	TYPE:	CHECK	RECEIVED: 11/07/2018
	CHECK NO:	1932	
	NAME:	HARRISON LAND SERVICES LLC 4691 LUNA CIR MOAB UT 84532-9708 US	

REMARKS

This receipt was generated by the automated BLM Collections and Billing System and is a paper representation of a portion of the official electronic record contained therein.



**NOTICE!!**

**These documents have been scanned!**

**Do not place un-scanned documents beneath this notice!**

**Do not remove this notice from this file!**

GPO Jacket No. 560-102  
Print Order 61540  
Rise Business Services, LLC  
Job=AZ15 7/11/2019



Box Number= AZ15155



Claim Begin-End: AMC452390-AMC452442

**2 Correspondence**



AZ15155-11

AMC452349-AMC452348

**NO  
DOCUMENTS  
FOUND**

NO DOCUMENTS FOUND  
NO DOCUMENTS FOUND

**NOTICE!!**

**These documents have been scanned!**

**Do not place un-scanned documents beneath this notice!**

**Do not remove this notice from this file!**

GPO Jacket No. 560-102  
Print Order 61540  
Rise Business Services, LLC  
Job=AZ15 7/11/2019



Box Number= AZ15155



Claim Begin-End: AMC452390-AMC452442

**3 Transfers**



AZ15155-11

AMC452349-AMC452348



**NO  
DOCUMENTS  
FOUND**

NO DOCUMENTS FOUND  
NO DOCUMENTS FOUND

**NOTICE!!**

**These documents have been scanned!**

**Do not place un-scanned documents beneath this notice!**

**Do not remove this notice from this file!**

GPO Jacket No. 560-102  
Print Order 61540  
Rise Business Services, LLC  
Job=AZ15 7/11/2019



Box Number= AZ15155



Claim Begin-End: AMC452390-AMC452442

**4 Annual Filings**



AZ15155-11

AMC452349-AMC452348

**NO  
DOCUMENTS  
FOUND**

NO DOCUMENTS FOUND  
NO DOCUMENTS FOUND



**NOTICE!!**

**These documents have been scanned!**

**Do not place un-scanned documents beneath this notice!**

**Do not remove this notice from this file!**

GPO Jacket No. 560-102  
Print Order 61540  
Rise Business Services, LLC  
Job=AZ15 7/11/2019



Box Number= AZ15155



Claim Begin-End: AMC452390-AMC452442

**5 Miscellaneous**



AZ15155-11

AMC452349-AMC452348

November 5, 2018

RéAnn Myers – Land Law Examiner  
Bureau of Land Management  
Arizona State Office  
One North Central Ave., Ste. 800  
Phoenix, AZ 85004-4427  
602-417-9413

RECEIVED  
BLM AZ STATE OFFICE  
2018 NOV - 7 P 2:00  
PHOENIX, ARIZONA

RE: Notice of Location Submittals – **Big Sandy Inc**  
**BSL II Claims Group - 53 Lode Mining Claims**

Dear Minerals Section:

Big Sandy Inc respectfully submits the enclosed Notice of Location documents for the Lode Mining Claim Group noted above with required map for your further processing. The required filing fee is also included as follows:

**BSL II Claims Group (53 Claims x \$212.00 per claim) – \$11,236.00**

Original claims have been submitted to Mohave County for recording. Required map has also been enclosed. Once processed, please remit any return all correspondence to the following address:

**Big Sandy Inc**  
**4691 Luna Circle**  
**Moab, Utah, 84532**  
**435-260-1787**

Thank you in advance for your timely processing of these notices. Please feel free to contact Gavin Harrison at 435-260-1787 or [gavin@harrisonlandservices.com](mailto:gavin@harrisonlandservices.com) or myself at 435-650-3866 or [starpoint@etv.net](mailto:starpoint@etv.net) should you have any questions or require additional information.

Sincerely,

*Don Hamilton*

Don Hamilton  
Big Sandy Inc

AMC452390

**NOTICE!!**

**These documents have been scanned!**

**Do not place un-scanned documents beneath this notice!**

**Do not remove this notice from this file!**

GPO Jacket No. 560-102  
Print Order 61540  
Rise Business Services, LLC  
Job=AZ15 7/11/2019



Box Number= AZ15155



Claim Begin-End: AMC452390-AMC452442

**6 Location Notices-Amendments and Supporting Documents**



AZ15155-11

AMC452349-AMC452348



MINING CLAIM STATUS REPORT

Data Entered: 11/15/2018

MTP Checked By: \_\_\_\_\_

GEO Checked By: \_\_\_\_\_

LEAD SERIAL NUMBER: AMC 452390 thru AMC 452442

NUMBER OF CLAIMS & TYPE:

- 53 LODE
PLACER
ASSOCIATION PLACER
MILL SITE
TUNNEL SITE

CHARGES:

Processing Fee @ \$20 = \$ 1,060
Location Fee @ \$37 = \$ 1,961
Maintenance Fee @ \$155 = \$ 8,215
Add'l Maint Fee for Assoc Placer = \$
SUBTOTAL \$
Other Fees \$
Other Fees \$
TOTAL \$ 11,236

TOTAL ACREAGE: \_\_\_\_\_ Per Claim
(Placer Only)

NUMBER OF LOCATORS: \_\_\_\_\_

DOCUMENTS RECEIVED VIA: Over-the-Counter [ ] Mail [X] TIMELY FILED: Yes [X] No [ ]

LEGAL DESCRIPTION: T 16N R 13W SEC 14, 23, 26, 35
T 15N R 12W SEC 20, 21, 28, 29

BLM [ ] FOREST SERVICE [ ] SUBJ TO PL 359: Yes [ ] No [ ]
WILDERNESS AREA [ ]

SPLIT ESTATE: N/A [ ] SX [ ] PX [ ] OTHER [ ]
SRHA [ ] Was proper Notice filed if located on SHRA Land? Yes [ ] No [ ]

RECONVEYED MINERALS ON BLM LAND REQUIRE OPENING ORDER FROM 1944 TO 1993:
Open to Entry On \_\_\_\_\_ N/A [ ]

COMMENTS/STATUS: VOID [ ] PARTIALLY VOID [ ] PVT MINERALS [ ] WITHDRAWN LANDS [ ]
OTHER [ ] NO RIGHTS EXTENDED TO PORTIONS OF CLAIMS LOCATED ON
PATENTED, SRHA, FED A-D LAND, MATERIAL SITE, OR OTHER LANDS NOT OPEN TO MINING.

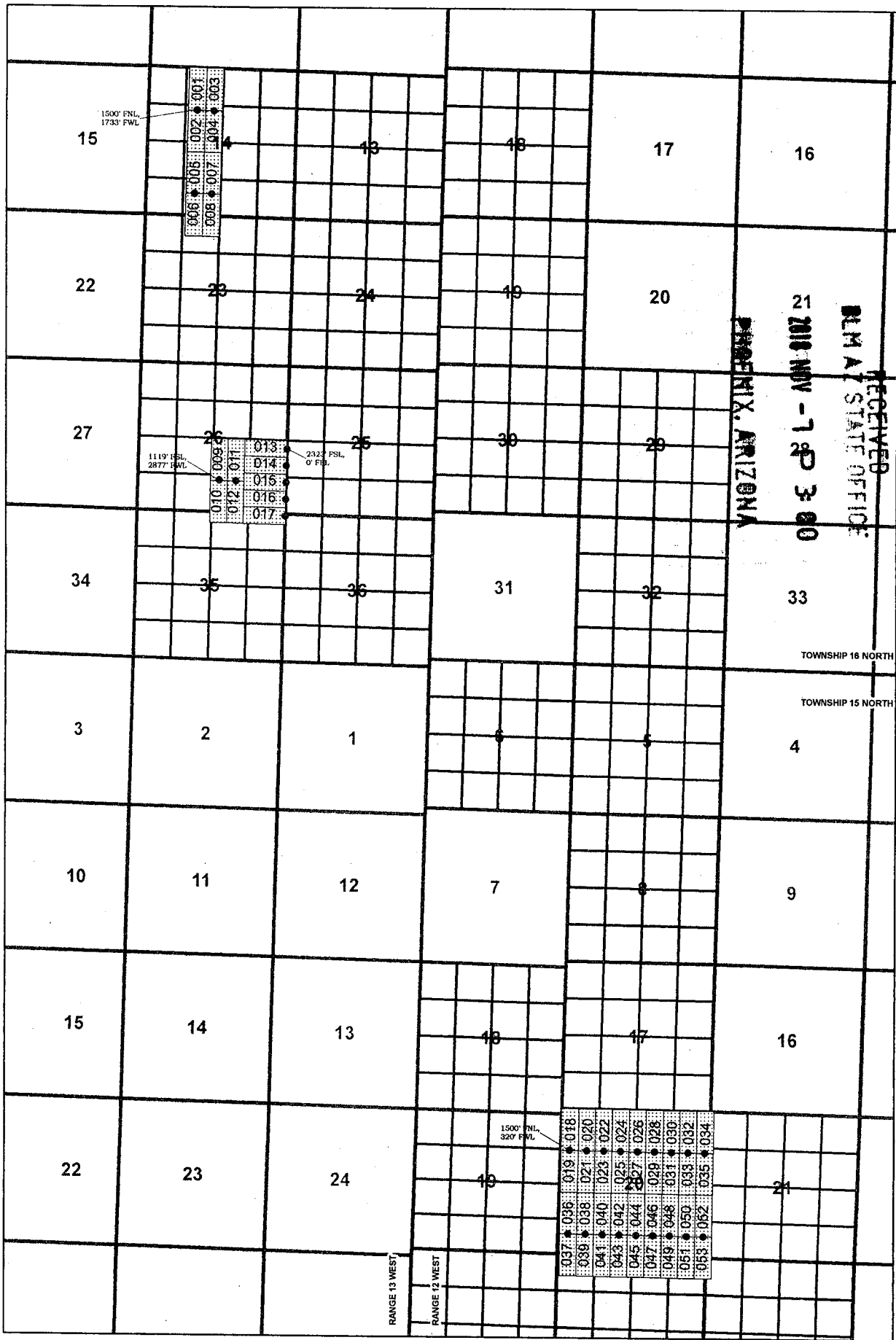
[ ] Claimant acknowledges that portions of the following claim(s) site(s) may be void or voidable.

Printed Name of Claimant \_\_\_\_\_ Signature of Claimant \_\_\_\_\_

\*\*\*\*\*FINAL ADJUDICATION\*\*\*\*\*

DATE 3/30/2020 INITIALS Rm

AMC 452390




RECEIVED  
BLM AZ STATE OFFICE  
PHOENIX, ARIZONA  
2010 NOV - 1 2 3 00

ANOH52390



- PLSS Sections
- Aliquot Part \*DIGITIZED
- End Center
- BSL II Claims

**Big Sandy, Inc.**  
4691 Luna Circle  
Moab, Utah 84532



**53 BSL II Group Lode Claims  
Mohave County, Arizona**

Situated in Sections 20, 21, 18 & 29, T15N R12W, GSRB&M; &  
Sections 14, 23, 26 535, T16N R13W, GSRB&M.

**LOCATION NOTICE FOR LODE MINING CLAIM**

Amendment BLM Serial # \_\_\_\_\_

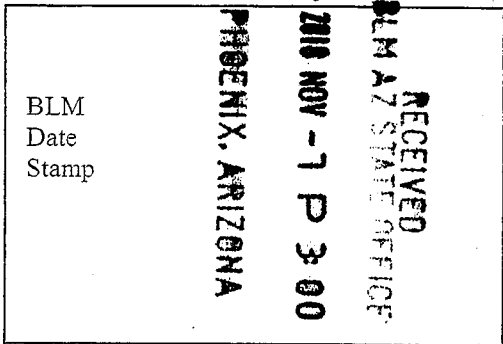
NOTICE IS HEREBY GIVEN that the **BSL II-001**

lode mining claim has been located by

**Big Sandy Inc**

**4691 Luna Circle**

**Moab, Utah 84532**



The general course of this claim is North / South and it is situated in Mohave County, Arizona. This claim is fifteen-hundred-feet by six-hundred-feet. 20.66 Total Claim Acreage.

Beginning 10 feet South of this location (Discovery) Monument, at the South End Center monument, and;  
Thence West 300 feet to the Southwest corner monument No. 1;  
Thence North 1500 feet to the Northwest corner monument No. 2;  
Thence East 600 feet to the Northeast corner monument No. 3;  
Thence South 1500 feet to the Southeast corner monument No. 4;  
Thence West 300 feet to the South End Center monument (place of beginning); including all Dips, Spurs, Angles and Variations.

This claim is marked by five monuments, one at each corner and one at the End Center monument.

This claim encompasses portions of the following quarter section(s) **NW/4, Section 14, Township 16 North, Range 13 West, GSRB&M, Arizona.**

The locality of this claim with reference to some natural object or permanent monument and additional information (if any) concerning its locality are as follows: The South end center of this claim is 1,500 feet south and 1,733 feet east of the northwest corner of Section 14, Township 16 North, Range 13 West, GSRB&M.

The above information is shown on the attached map. DATED AND POSTED on the ground this **1st day of September 2018.**

Agent for Big Sandy Inc

Print Name(s) Rick Crawford

Signature(s) *RC*

AMCH 52390



**LOCATION NOTICE FOR LODE MINING CLAIM**

Amendment BLM Serial # \_\_\_\_\_


NOTICE IS HEREBY GIVEN that the BSL II-002

lode mining claim has been located by

Big Sandy Inc

4691 Luna Circle

Moab, Utah 84532



The general course of this claim is South / North and it is situated in Mohave County, Arizona. This claim is fifteen-hundred-feet by six-hundred-feet. 20.66 Total Claim Acreage.

Beginning 10 feet North of this location (Discovery) Monument, at the North End Center monument, and;  
Thence East 300 feet to the Northeast corner monument No. 1;  
Thence South 1500 feet to the Southeast corner monument No. 2;  
Thence West 600 feet to the Southwest corner monument No. 3;  
Thence North 1500 feet to the Northwest corner monument No. 4;  
Thence East 300 feet to the North End Center monument (place of beginning); including all Dips, Spurs, Angles and Variations.

This claim is marked by five monuments, one at each corner and one at the End Center monument.

This claim encompasses portions of the following quarter section(s) W/2, Section 14, Township 16 North, Range 13 West, GSRB&M, Arizona.

The locality of this claim with reference to some natural object or permanent monument and additional information (if any) concerning its locality are as follows: The north side of this claim adjoins the south side of BSL II-001.

The above information is shown on the attached map. DATED AND POSTED on the ground this 1st day of September 2018.

Agent for Big Sandy Inc

Print Name(s) Rick Crawford

Signature(s) *RC*

AMC452391

Form MCF100  
Revised July 2014

**LOCATION NOTICE FOR LODE MINING CLAIM**

Amendment BLM Serial # \_\_\_\_\_


NOTICE IS HEREBY GIVEN that the **BSL II-003**

lode mining claim has been located by

**Big Sandy Inc**

**4691 Luna Circle**

**Moab, Utah 84532**



The general course of this claim is North / South and it is situated in Mohave County, Arizona. This claim is fifteen-hundred-feet by six-hundred-feet. 20.66 Total Claim Acreage.

Beginning 10 feet South of this location (Discovery) Monument, at the South End Center monument, and;  
Thence West 300 feet to the Southwest corner monument No. 1;  
Thence North 1500 feet to the Northwest corner monument No. 2;  
Thence East 600 feet to the Northeast corner monument No. 3;  
Thence South 1500 feet to the Southeast corner monument No. 4;  
Thence West 300 feet to the South End Center monument (place of beginning); including all Dips, Spurs, Angles and Variations.

This claim is marked by five monuments, one at each corner and one at the End Center monument.

This claim encompasses portions of the following quarter section(s) NW/4, Section 14, Township 16 North, Range 13 West, GSRB&M, Arizona.

The locality of this claim with reference to some natural object or permanent monument and additional information (if any) concerning its locality are as follows: The west side of this claim adjoins the east side of BSL II-001.

The above information is shown on the attached map. DATED AND POSTED on the ground this 1st day of September 2018.

Agent for Big Sandy Inc

Print Name(s) Rick Crawford

Signature(s) \_\_\_\_\_ *RC*

Form MCF100  
Revised July 2014

This form is available from the Arizona Geological Survey and may be reproduced.

AN0452392

**LOCATION NOTICE FOR LODE MINING CLAIM**

Amendment BLM Serial # \_\_\_\_\_


NOTICE IS HEREBY GIVEN that the **BSL II-004**

lode mining claim has been located by

**Big Sandy Inc**

**4691 Luna Circle**

**Moab, Utah 84532**



The general course of this claim is South / North and it is situated in Mohave County, Arizona. This claim is fifteen-hundred-feet by six-hundred-feet. 20.66 Total Claim Acreage.

Beginning 10 feet North of this location (Discovery) Monument, at the North End Center monument, and;  
Thence East 300 feet to the Northeast corner monument No. 1;  
Thence South 1500 feet to the Southeast corner monument No. 2;  
Thence West 600 feet to the Southwest corner monument No. 3;  
Thence North 1500 feet to the Northwest corner monument No. 4;  
Thence East 300 feet to the North End Center monument (place of beginning); including all Dips, Spurs, Angles and Variations.

This claim is marked by five monuments, one at each corner and one at the End Center monument.

This claim encompasses portions of the following quarter section(s) **W/2, Section 14, Township 16 North, Range 13 West, GSRB&M**, Arizona.

The locality of this claim with reference to some natural object or permanent monument and additional information (if any) concerning its locality are as follows: The north side of this claim adjoins the south side of BSL II-003.

The above information is shown on the attached map. DATED AND POSTED on the ground this **1st day of September 2018.**

Agent for Big Sandy Inc

Print Name(s) Rick Crawford

Signature(s) \_\_\_\_\_

Form MCF100  
Revised July 2014

This form is available from the **Arizona Geological Survey** and may be reproduced.

AMC452393



**LOCATION NOTICE FOR LODE MINING CLAIM**

Amendment BLM Serial # \_\_\_\_\_


NOTICE IS HEREBY GIVEN that the **BSL II-005**

lode mining claim has been located by

**Big Sandy Inc**

**4691 Luna Circle**

**Moab, Utah 84532**



The general course of this claim is North / South and it is situated in Mohave County, Arizona. This claim is fifteen-hundred-feet by six-hundred-feet. 20.66 Total Claim Acreage.

Beginning 10 feet South of this location (Discovery) Monument, at the South End Center monument, and;  
Thence West 300 feet to the Southwest corner monument No. 1;  
Thence North 1500 feet to the Northwest corner monument No. 2;  
Thence East 600 feet to the Northeast corner monument No. 3;  
Thence South 1500 feet to the Southeast corner monument No. 4;  
Thence West 300 feet to the South End Center monument (place of beginning); including all Dips, Spurs, Angles and Variations.

This claim is marked by five monuments, one at each corner and one at the End Center monument.

This claim encompasses portions of the following quarter section(s) **SW/4, Section 14, Township 16 North, Range 13 West, GSRB&M**, Arizona.

The locality of this claim with reference to some natural object or permanent monument and additional information (if any) concerning its locality are as follows: The north side of this claim adjoins the south side of BSL II-002.

The above information is shown on the attached map. DATED AND POSTED on the ground this **1st day of September 2018.**

Agent for Big Sandy Inc

Print Name(s) Rick Crawford

Signature(s) *RC*

Form MCF100  
Revised July 2014

This form is available from the Arizona Geological Survey and may be reproduced.

AN0452394

**LOCATION NOTICE FOR LODE MINING CLAIM**

Amendment BLM Serial # \_\_\_\_\_


NOTICE IS HEREBY GIVEN that the **BSL II-006**

lode mining claim has been located by

**Big Sandy Inc**

**4691 Luna Circle**

**Moab, Utah 84532**



The general course of this claim is South / North and it is situated in Mohave County, Arizona. This claim is fifteen-hundred-feet by six-hundred-feet. 20.66 Total Claim Acreage.

Beginning 10 feet North of this location (Discovery) Monument, at the North End Center monument, and;  
Thence East 300 feet to the Northeast corner monument No. 1;  
Thence South 1500 feet to the Southeast corner monument No. 2;  
Thence West 600 feet to the Southwest corner monument No. 3;  
Thence North 1500 feet to the Northwest corner monument No. 4;  
Thence East 300 feet to the North End Center monument (place of beginning); including all Dips, Spurs, Angles and Variations.

This claim is marked by five monuments, one at each corner and one at the End Center monument.

This claim encompasses portions of the following quarter section(s) SW/4, Section 14 & NW/4, Section 23, Township 16 North, Range 13 West, GSRB&M, Arizona.

The locality of this claim with reference to some natural object or permanent monument and additional information (if any) concerning its locality are as follows: The north side of this claim adjoins the south side of BSL II-005.

The above information is shown on the attached map. DATED AND POSTED on the ground this 1st day of September 2018.

Agent for Big Sandy Inc

Print Name(s) Rick Crawford

Signature(s) \_\_\_\_\_  
*Rick Crawford*

Form MCF100  
Revised July 2014

This form is available from the **Arizona Geological Survey** and may be reproduced.

AN0452395

**LOCATION NOTICE FOR LODE MINING CLAIM**

Amendment BLM Serial # \_\_\_\_\_


NOTICE IS HEREBY GIVEN that the **BSL II-007**

lode mining claim has been located by

**Big Sandy Inc**

**4691 Luna Circle**

**Moab, Utah 84532**



The general course of this claim is North / South and it is situated in Mohave County, Arizona. This claim is fifteen-hundred-feet by six-hundred-feet. 20.66 Total Claim Acreage.

Beginning 10 feet South of this location (Discovery) Monument, at the South End Center monument, and;  
Thence West 300 feet to the Southwest corner monument No. 1;  
Thence North 1500 feet to the Northwest corner monument No. 2;  
Thence East 600 feet to the Northeast corner monument No. 3;  
Thence South 1500 feet to the Southeast corner monument No. 4;  
Thence West 300 feet to the South End Center monument (place of beginning); including all Dips, Spurs, Angles and Variations.

This claim is marked by five monuments, one at each corner and one at the End Center monument.

This claim encompasses portions of the following quarter section(s) **SW/4, Section 14, Township 16 North, Range 13 West, GSRB&M, Arizona.**

The locality of this claim with reference to some natural object or permanent monument and additional information (if any) concerning its locality are as follows: The north side of this claim adjoins the south side of BSL II-004.

The above information is shown on the attached map. DATED AND POSTED on the ground this **1st day of September 2018.**

Agent for Big Sandy Inc

Print Name(s) Rick Crawford

Signature(s) \_\_\_\_\_ *RC*

Form MCF100  
Revised July 2014

This form is available from the Arizona Geological Survey and may be reproduced.

AMC452396



**LOCATION NOTICE FOR LODE MINING CLAIM**

Amendment BLM Serial # \_\_\_\_\_


NOTICE IS HEREBY GIVEN that the BSL II-008

lode mining claim has been located by

Big Sandy Inc

4691 Luna Circle

Moab, Utah 84532



The general course of this claim is South / North and it is situated in Mohave County, Arizona. This claim is fifteen-hundred-feet by six-hundred-feet. 20.66 Total Claim Acreage.

Beginning 10 feet North of this location (Discovery) Monument, at the North End Center monument, and;  
Thence East 300 feet to the Northeast corner monument No. 1;  
Thence South 1500 feet to the Southeast corner monument No. 2;  
Thence West 600 feet to the Southwest corner monument No. 3;  
Thence North 1500 feet to the Northwest corner monument No. 4;  
Thence East 300 feet to the North End Center monument (place of beginning); including all Dips, Spurs, Angles and Variations.

This claim is marked by five monuments, one at each corner and one at the End Center monument.

This claim encompasses portions of the following quarter section(s) SW/4, Section 14 & NW/4, Section 23, Township 16 North, Range 13 West, GSRB&M, Arizona.

The locality of this claim with reference to some natural object or permanent monument and additional information (if any) concerning its locality are as follows: The north side of this claim adjoins the south side of BSL II-007.

The above information is shown on the attached map. DATED AND POSTED on the ground this 1st day of September 2018.

Agent for Big Sandy Inc

Print Name(s) Rick Crawford

Signature(s) *RC*

Form MCF100  
Revised July 2014

This form is available from the Arizona Geological Survey and may be reproduced.

AN0452397

**LOCATION NOTICE FOR LODE MINING CLAIM**

Amendment BLM Serial # \_\_\_\_\_


NOTICE IS HEREBY GIVEN that the BSL II-009

lode mining claim has been located by

Big Sandy Inc

4691 Luna Circle

Moab, Utah 84532



The general course of this claim is North / South and it is situated in Mohave County, Arizona. This claim is fifteen-hundred-feet by six-hundred-feet. 20.66 Total Claim Acreage.

Beginning 10 feet South of this location (Discovery) Monument, at the South End Center monument, and;  
Thence West 300 feet to the Southwest corner monument No. 1;  
Thence North 1500 feet to the Northwest corner monument No. 2;  
Thence East 600 feet to the Northeast corner monument No. 3;  
Thence South 1500 feet to the Southeast corner monument No. 4;  
Thence West 300 feet to the South End Center monument (place of beginning); including all Dips, Spurs, Angles and Variations.

This claim is marked by five monuments, one at each corner and one at the End Center monument.

This claim encompasses portions of the following quarter section(s) S/2, Section 26, Township 16 North, Range 13 West, GSRB&M, Arizona.

The locality of this claim with reference to some natural object or permanent monument and additional information (if any) concerning its locality are as follows: The South end center of this claim is 1.119 feet north and 2.877 feet east of the southwest corner of Section 26, Township 16 North, Range 13 West, GSRB&M.

The above information is shown on the attached map. DATED AND POSTED on the ground this 1st day of September 2018.

Agent for Big Sandy Inc

Print Name(s) Rick Crawford

Signature(s) \_\_\_\_\_

AMC452398

Form MCF100  
Revised July 2014

This form is available from the Arizona Geological Survey and may be reproduced.

**LOCATION NOTICE FOR LODE MINING CLAIM**

Amendment BLM Serial # \_\_\_\_\_


NOTICE IS HEREBY GIVEN that the **BSL II-010**

lode mining claim has been located by

**Big Sandy Inc**

**4691 Luna Circle**

**Moab, Utah 84532**



The general course of this claim is South / North and it is situated in Mohave County, Arizona. This claim is fifteen-hundred-feet by six-hundred-feet. 20.66 Total Claim Acreage.

Beginning 10 feet North of this location (Discovery) Monument, at the North End Center monument, and;  
Thence East 300 feet to the Northeast corner monument No. 1;  
Thence South 1500 feet to the Southeast corner monument No. 2;  
Thence West 600 feet to the Southwest corner monument No. 3;  
Thence North 1500 feet to the Northwest corner monument No. 4;  
Thence East 300 feet to the North End Center monument (place of beginning); including all Dips, Spurs, Angles and Variations.

This claim is marked by five monuments, one at each corner and one at the End Center monument.

This claim encompasses portions of the following quarter section(s) S/2, Section 26 & N/2, Section 35, Township 16 North, Range 13 West, GSRB&M, Arizona.

The locality of this claim with reference to some natural object or permanent monument and additional information (if any) concerning its locality are as follows: The north side of this claim adjoins the south side of BSL II-009.

The above information is shown on the attached map. DATED AND POSTED on the ground this 1st day of September 2018.

Agent for Big Sandy Inc

Print Name(s) Rick Crawford

Signature(s) 

Form MCF100  
Revised July 2014

This form is available from the **Arizona Geological Survey** and may be reproduced.

AMC452399



**LOCATION NOTICE FOR LODE MINING CLAIM**

Amendment BLM Serial # \_\_\_\_\_


NOTICE IS HEREBY GIVEN that the **BSL II-011**

lode mining claim has been located by

**Big Sandy Inc**

**4691 Luna Circle**

**Moab, Utah 84532**



The general course of this claim is North / South and it is situated in Mohave County, Arizona. This claim is fifteen-hundred-feet by six-hundred-feet. 20.66 Total Claim Acreage.

Beginning 10 feet South of this location (Discovery) Monument, at the South End Center monument, and;  
Thence West 300 feet to the Southwest corner monument No. 1;  
Thence North 1500 feet to the Northwest corner monument No. 2;  
Thence East 600 feet to the Northeast corner monument No. 3;  
Thence South 1500 feet to the Southeast corner monument No. 4;  
Thence West 300 feet to the South End Center monument (place of beginning); including all Dips, Spurs, Angles and Variations.

This claim is marked by five monuments, one at each corner and one at the End Center monument.

This claim encompasses portions of the following quarter section(s) **SE/4, Section 26, Township 16 North, Range 13 West, GSRB&M**, Arizona.

The locality of this claim with reference to some natural object or permanent monument and additional information (if any) concerning its locality are as follows: The west side of this claim adjoins the east side of BSL II-009.

The above information is shown on the attached map. DATED AND POSTED on the ground this **1st day of September 2018.**

Agent for Big Sandy Inc

Print Name(s) Rick Crawford

Signature(s) \_\_\_\_\_  
*Rick Crawford*

Form MCF100  
Revised July 2014

This form is available from the Arizona Geological Survey and may be reproduced.

AMC452400

**LOCATION NOTICE FOR LODE MINING CLAIM**

Amendment BLM Serial # \_\_\_\_\_


NOTICE IS HEREBY GIVEN that the BSL II-012

lode mining claim has been located by

Big Sandy Inc

4691 Luna Circle

Moab, Utah 84532



The general course of this claim is South / North and it is situated in Mohave County, Arizona. This claim is fifteen-hundred-feet by six-hundred-feet. 20.66 Total Claim Acreage.

Beginning 10 feet North of this location (Discovery) Monument, at the North End Center monument, and;  
Thence East 300 feet to the Northeast corner monument No. 1;  
Thence South 1500 feet to the Southeast corner monument No. 2;  
Thence West 600 feet to the Southwest corner monument No. 3;  
Thence North 1500 feet to the Northwest corner monument No. 4;  
Thence East 300 feet to the North End Center monument (place of beginning); including all Dips, Spurs, Angles and Variations.

This claim is marked by five monuments, one at each corner and one at the End Center monument.

This claim encompasses portions of the following quarter section(s) SE/4, Section 26 & NE/4, Section 35, Township 16 North, Range 13 West, GSRB&M, Arizona.

The locality of this claim with reference to some natural object or permanent monument and additional information (if any) concerning its locality are as follows: The north side of this claim adjoins the south side of BSL II-011.

The above information is shown on the attached map. DATED AND POSTED on the ground this 1st day of September 2018.

Agent for Big Sandy Inc

Print Name(s) Rick Crawford

Signature(s) \_\_\_\_\_

Form MCF100  
Revised July 2014

This form is available from the Arizona Geological Survey and may be reproduced.

AMC452401

**LOCATION NOTICE FOR LODE MINING CLAIM**

Amendment BLM Serial # \_\_\_\_\_


NOTICE IS HEREBY GIVEN that the BSL II-013

lode mining claim has been located by

Big Sandy Inc

4691 Luna Circle

Moab, Utah 84532



The general course of this claim is West / East and it is situated in Mohave County, Arizona. This claim is fifteen-hundred-feet by six-hundred-feet. 20.66 Total Claim Acreage.

Beginning 10 feet East of this location (Discovery) Monument, at the East End Center monument, and;  
Thence South 300 feet to the Southeast corner monument No. 1;  
Thence West 1500 feet to the Southwest corner monument No. 2;  
Thence North 600 feet to the Northwest corner monument No. 3;  
Thence East 1500 feet to the Northeast corner monument No. 4;  
Thence South 300 feet to the East End Center monument (place of beginning); including all Dips, Spurs, Angles and Variations.

This claim is marked by five monuments, one at each corner and one at the End Center monument.

This claim encompasses portions of the following quarter section(s) SE/4, Section 26, Township 16 North, Range 13 West, GSRB&M, Arizona.

The locality of this claim with reference to some natural object or permanent monument and additional information (if any) concerning its locality are as follows: The East end center of this claim is 2,323 feet north and 0 feet west of the southeast corner of Section 26, Township 16 North, Range 13 West, GSRB&M.

The above information is shown on the attached map. DATED AND POSTED on the ground this 1st day of September 2018.

Agent for Big Sandy Inc

Print Name(s) Rick Crawford

Signature(s) *RC*

AN0452402



**LOCATION NOTICE FOR LODE MINING CLAIM**

Amendment BLM Serial # \_\_\_\_\_


NOTICE IS HEREBY GIVEN that the BSL II-014

lode mining claim has been located by

Big Sandy Inc

4691 Luna Circle

Moab, Utah 84532



The general course of this claim is West / East and it is situated in Mohave County, Arizona. This claim is fifteen-hundred-feet by six-hundred-feet. 20.66 Total Claim Acreage.

Beginning 10 feet East of this location (Discovery) Monument, at the East End Center monument, and;  
Thence South 300 feet to the Southeast corner monument No. 1;  
Thence West 1500 feet to the Southwest corner monument No. 2;  
Thence North 600 feet to the Northwest corner monument No. 3;  
Thence East 1500 feet to the Northeast corner monument No. 4;  
Thence South 300 feet to the East End Center monument (place of beginning); including all Dips, Spurs, Angles and Variations.

This claim is marked by five monuments, one at each corner and one at the End Center monument.

This claim encompasses portions of the following quarter section(s) SE/4, Section 26, Township 16 North, Range 13 West, GSRB&M, Arizona.

The locality of this claim with reference to some natural object or permanent monument and additional information (if any) concerning its locality are as follows: The north side of this claim adjoins the south side of BSL II-013.

The above information is shown on the attached map. DATED AND POSTED on the ground this 1st day of September 2018.

Agent for Big Sandy Inc

Print Name(s) Rick Crawford

Signature(s) \_\_\_\_\_

Form MCF100  
Revised July 2014

This form is available from the Arizona Geological Survey and may be reproduced.

AMC452403

**LOCATION NOTICE FOR LODE MINING CLAIM**

Amendment BLM Serial # \_\_\_\_\_


NOTICE IS HEREBY GIVEN that the BSL II-015

lode mining claim has been located by

Big Sandy Inc

4691 Luna Circle

Moab, Utah 84532



The general course of this claim is West / East and it is situated in Mohave County, Arizona. This claim is fifteen-hundred-feet by six-hundred-feet. 20.66 Total Claim Acreage.

Beginning 10 feet East of this location (Discovery) Monument, at the East End Center monument, and;  
Thence South 300 feet to the Southeast corner monument No. 1;  
Thence West 1500 feet to the Southwest corner monument No. 2;  
Thence North 600 feet to the Northwest corner monument No. 3;  
Thence East 1500 feet to the Northeast corner monument No. 4;  
Thence South 300 feet to the East End Center monument (place of beginning); including all Dips, Spurs, Angles and Variations.

This claim is marked by five monuments, one at each corner and one at the End Center monument.

This claim encompasses portions of the following quarter section(s) SE/4, Section 26, Township 16 North, Range 13 West, GSRB&M, Arizona.

The locality of this claim with reference to some natural object or permanent monument and additional information (if any) concerning its locality are as follows: The north side of this claim adjoins the south side of BSL II-014.

The above information is shown on the attached map. DATED AND POSTED on the ground this 1st day of September 2018.

Agent for Big Sandy Inc

Print Name(s) Rick Crawford

Signature(s) \_\_\_\_\_ *RC*

Form MCF100  
Revised July 2014

This form is available from the Arizona Geological Survey and may be reproduced.

AM0452404

**LOCATION NOTICE FOR LODE MINING CLAIM**

Amendment BLM Serial # \_\_\_\_\_


NOTICE IS HEREBY GIVEN that the BSL II-016

lode mining claim has been located by

Big Sandy Inc

4691 Luna Circle

Moab, Utah 84532



The general course of this claim is West / East and it is situated in Mohave County, Arizona. This claim is fifteen-hundred-feet by six-hundred-feet. 20.66 Total Claim Acreage.

Beginning 10 feet East of this location (Discovery) Monument, at the East End Center monument, and;  
Thence South 300 feet to the Southeast corner monument No. 1;  
Thence West 1500 feet to the Southwest corner monument No. 2;  
Thence North 600 feet to the Northwest corner monument No. 3;  
Thence East 1500 feet to the Northeast corner monument No. 4;  
Thence South 300 feet to the East End Center monument (place of beginning); including all Dips, Spurs, Angles and Variations.

This claim is marked by five monuments, one at each corner and one at the End Center monument.

This claim encompasses portions of the following quarter section(s) SE/4, Section 26, Township 16 North, Range 13 West, GSRB&M, Arizona.

The locality of this claim with reference to some natural object or permanent monument and additional information (if any) concerning its locality are as follows: The north side of this claim adjoins the south side of BSL II-015.

The above information is shown on the attached map. DATED AND POSTED on the ground this 1st day of September 2018.

Agent for Big Sandy Inc

Print Name(s) Rick Crawford

Signature(s) \_\_\_\_\_

Form MCF100  
Revised July 2014

This form is available from the Arizona Geological Survey and may be reproduced.

AMC452405

**LOCATION NOTICE FOR LODE MINING CLAIM**

Amendment BLM Serial # \_\_\_\_\_

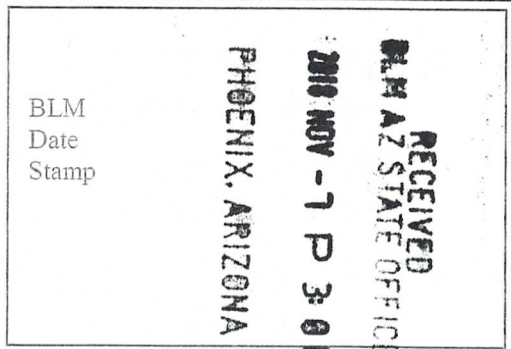
NOTICE IS HEREBY GIVEN that the BSL II-017

lode mining claim has been located by

Big Sandy Inc

4691 Luna Circle

Moab, Utah 84532



The general course of this claim is West / East and it is situated in Mohave County, Arizona. This claim is fifteen-hundred-feet by six-hundred-feet. 20.66 Total Claim Acreage.

Beginning 10 feet East of this location (Discovery) Monument, at the East End Center monument, and;  
Thence South 300 feet to the Southeast corner monument No. 1;  
Thence West 1500 feet to the Southwest corner monument No. 2;  
Thence North 600 feet to the Northwest corner monument No. 3;  
Thence East 1500 feet to the Northeast corner monument No. 4;  
Thence South 300 feet to the East End Center monument (place of beginning); including all Dips, Spurs, Angles and Variations.

This claim is marked by five monuments, one at each corner and one at the End Center monument.

This claim encompasses portions of the following quarter section(s) SE/4, Section 26 & NE/4, Section 35, Township 16 North, Range 13 West, GSRB&M, Arizona.

The locality of this claim with reference to some natural object or permanent monument and additional information (if any) concerning its locality are as follows: The north side of this claim adjoins the south side of BSL II-016.

The above information is shown on the attached map. DATED AND POSTED on the ground this 1st day of September 2018.

Agent for Big Sandy Inc

Print Name(s) Rick Crawford

Signature(s) \_\_\_\_\_

Form MCF100  
Revised July 2014

This form is available from the Arizona Geological Survey and may be reproduced.

AMC452406



**LOCATION NOTICE FOR LODE MINING CLAIM**

Amendment BLM Serial # \_\_\_\_\_

NOTICE IS HEREBY GIVEN that the BSL II-018

lode mining claim has been located by

Big Sandy Inc

4691 Luna Circle

Moab, Utah 84532

BLM Date Stamp	RECEIVED BLM AZ STATE OFFICE 2018 NOV -7 P 3:01 PHOENIX, ARIZONA
----------------------	---

The general course of this claim is North / South and it is situated in Mohave County, Arizona. This claim is fifteen-hundred-feet by six-hundred-feet. 20.66 Total Claim Acreage.

Beginning 10 feet South of this location (Discovery) Monument, at the South End Center monument, and;  
Thence West 300 feet to the Southwest corner monument No. 1;  
Thence North 1500 feet to the Northwest corner monument No. 2;  
Thence East 600 feet to the Northeast corner monument No. 3;  
Thence South 1500 feet to the Southeast corner monument No. 4;  
Thence West 300 feet to the South End Center monument (place of beginning); including all Dips, Spurs, Angles and Variations.

This claim is marked by five monuments, one at each corner and one at the End Center monument.

This claim encompasses portions of the following quarter section(s) NW/4, Section 20, Township 15 North, Range 12 West, GSRB&M, Arizona.

The locality of this claim with reference to some natural object or permanent monument and additional information (if any) concerning its locality are as follows: The South end center of this claim is 1,500 feet south and 320 feet east of the northwest corner of Section 20, Township 15 North, Range 12 West, GSRB&M.

The above information is shown on the attached map. DATED AND POSTED on the ground this 1st day of September 2018.

Agent for Big Sandy Inc

Print Name(s) Rick Crawford

Signature(s) 

AMC452407

Form MCF100  
Revised July 2014

**LOCATION NOTICE FOR LODE MINING CLAIM**

Amendment BLM Serial # \_\_\_\_\_


NOTICE IS HEREBY GIVEN that the **BSL II-019**

lode mining claim has been located by

**Big Sandy Inc**

**4691 Luna Circle**

**Moab, Utah 84532**



The general course of this claim is South / North and it is situated in Mohave County, Arizona. This claim is fifteen-hundred-feet by six-hundred-feet. 20.66 Total Claim Acreage.

Beginning 10 feet North of this location (Discovery) Monument, at the North End Center monument, and;  
Thence East 300 feet to the Northeast corner monument No. 1;  
Thence South 1500 feet to the Southeast corner monument No. 2;  
Thence West 600 feet to the Southwest corner monument No. 3;  
Thence North 1500 feet to the Northwest corner monument No. 4;  
Thence East 300 feet to the North End Center monument (place of beginning); including all Dips, Spurs, Angles and Variations.

This claim is marked by five monuments, one at each corner and one at the End Center monument.

This claim encompasses portions of the following quarter section(s) W/2, Section 20, Township 15 North, Range 12 West, GSRB&M, Arizona.

The locality of this claim with reference to some natural object or permanent monument and additional information (if any) concerning its locality are as follows: The north side of this claim adjoins the south side of BSL II-018.

The above information is shown on the attached map. DATED AND POSTED on the ground this 1st day of September 2018.

Agent for Big Sandy Inc

Print Name(s) Rick Crawford

Signature(s) *Rick Crawford*

Form MCF100  
Revised July 2014

This form is available from the Arizona Geological Survey and may be reproduced.

AN0452408

**LOCATION NOTICE FOR LODE MINING CLAIM**

Amendment BLM Serial # \_\_\_\_\_


NOTICE IS HEREBY GIVEN that the **BSL II-020**

lode mining claim has been located by

**Big Sandy Inc**

**4691 Luna Circle**

**Moab, Utah 84532**



The general course of this claim is North / South and it is situated in Mohave County, Arizona. This claim is fifteen-hundred-feet by six-hundred-feet. 20.66 Total Claim Acreage.

Beginning 10 feet South of this location (Discovery) Monument, at the South End Center monument, and;  
Thence West 300 feet to the Southwest corner monument No. 1;  
Thence North 1500 feet to the Northwest corner monument No. 2;  
Thence East 600 feet to the Northeast corner monument No. 3;  
Thence South 1500 feet to the Southeast corner monument No. 4;  
Thence West 300 feet to the South End Center monument (place of beginning); including all Dips, Spurs, Angles and Variations.

This claim is marked by five monuments, one at each corner and one at the End Center monument.

This claim encompasses portions of the following quarter section(s) **NW/4, Section 20, Township 15 North, Range 12 West, GSRB&M**, Arizona.

The locality of this claim with reference to some natural object or permanent monument and additional information (if any) concerning its locality are as follows: The west side of this claim adjoins the east side of BSL II-018.

The above information is shown on the attached map. DATED AND POSTED on the ground this **1st day of September 2018.**

Agent for Big Sandy Inc

Print Name(s) Rick Crawford

Signature(s) \_\_\_\_\_ *RC*

Form MCF100  
Revised July 2014

This form is available from the Arizona Geological Survey and may be reproduced.

AMC452409

**LOCATION NOTICE FOR LODE MINING CLAIM**

Amendment BLM Serial # \_\_\_\_\_


NOTICE IS HEREBY GIVEN that the BSL II-021

lode mining claim has been located by

Big Sandy Inc

4691 Luna Circle

Moab, Utah 84532



The general course of this claim is South / North and it is situated in Mohave County, Arizona. This claim is fifteen-hundred-feet by six-hundred-feet. 20.66 Total Claim Acreage.

Beginning 10 feet North of this location (Discovery) Monument, at the North End Center monument, and;  
Thence East 300 feet to the Northeast corner monument No. 1;  
Thence South 1500 feet to the Southeast corner monument No. 2;  
Thence West 600 feet to the Southwest corner monument No. 3;  
Thence North 1500 feet to the Northwest corner monument No. 4;  
Thence East 300 feet to the North End Center monument (place of beginning); including all Dips, Spurs, Angles and Variations.

This claim is marked by five monuments, one at each corner and one at the End Center monument.

This claim encompasses portions of the following quarter section(s) W/2, Section 20, Township 15 North, Range 12 West, GSRB&M, Arizona.

The locality of this claim with reference to some natural object or permanent monument and additional information (if any) concerning its locality are as follows: The north side of this claim adjoins the south side of BSL II-020.

The above information is shown on the attached map. DATED AND POSTED on the ground this 1st day of September 2018.

Agent for Big Sandy Inc

Print Name(s) Rick Crawford

Signature(s) \_\_\_\_\_

Form MCF100  
Revised July 2014

This form is available from the Arizona Geological Survey and may be reproduced.

AN0452410



**LOCATION NOTICE FOR LODE MINING CLAIM**

Amendment BLM Serial # \_\_\_\_\_


NOTICE IS HEREBY GIVEN that the BSL II-022

lode mining claim has been located by

Big Sandy Inc

4691 Luna Circle

Moab, Utah 84532



The general course of this claim is North / South and it is situated in Mohave County, Arizona. This claim is fifteen-hundred-feet by six-hundred-feet. 20.66 Total Claim Acreage.

Beginning 10 feet South of this location (Discovery) Monument, at the South End Center monument, and;  
Thence West 300 feet to the Southwest corner monument No. 1;  
Thence North 1500 feet to the Northwest corner monument No. 2;  
Thence East 600 feet to the Northeast corner monument No. 3;  
Thence South 1500 feet to the Southeast corner monument No. 4;  
Thence West 300 feet to the South End Center monument (place of beginning); including all Dips, Spurs, Angles and Variations.

This claim is marked by five monuments, one at each corner and one at the End Center monument.

This claim encompasses portions of the following quarter section(s) NW/4, Section 20, Township 15 North, Range 12 West, GSRB&M, Arizona.

The locality of this claim with reference to some natural object or permanent monument and additional information (if any) concerning its locality are as follows: The west side of this claim adjoins the east side of BSL II-020.

The above information is shown on the attached map. DATED AND POSTED on the ground this 1st day of September 2018.

Agent for Big Sandy Inc

Print Name(s) Rick Crawford

Signature(s) *RC*

Form MCF100  
Revised July 2014

This form is available from the Arizona Geological Survey and may be reproduced.

AMC452411

**LOCATION NOTICE FOR LODE MINING CLAIM**

Amendment BLM Serial # \_\_\_\_\_

NOTICE IS HEREBY GIVEN that the BSL II-023

lode mining claim has been located by

Big Sandy Inc

4691 Luna Circle

Moab, Utah 84532

BLM  
Date  
Stamp

RECEIVED  
BLM AZ STATE OFFICE  
2018 NOV - 1 P 3 01  
PHOENIX, ARIZONA

The general course of this claim is South / North and it is situated in Mohave County, Arizona. This claim is fifteen-hundred-feet by six-hundred-feet. 20.66 Total Claim Acreage.

Beginning 10 feet North of this location (Discovery) Monument, at the North End Center monument, and;  
Thence East 300 feet to the Northeast corner monument No. 1;  
Thence South 1500 feet to the Southeast corner monument No. 2;  
Thence West 600 feet to the Southwest corner monument No. 3;  
Thence North 1500 feet to the Northwest corner monument No. 4;  
Thence East 300 feet to the North End Center monument (place of beginning); including all Dips, Spurs, Angles and Variations.

This claim is marked by five monuments, one at each corner and one at the End Center monument.

This claim encompasses portions of the following quarter section(s) W/2, Section 20, Township 15 North, Range 12 West, GSRB&M, Arizona.

The locality of this claim with reference to some natural object or permanent monument and additional information (if any) concerning its locality are as follows: The north side of this claim adjoins the south side of BSL II-022.

The above information is shown on the attached map. DATED AND POSTED on the ground this 1st day of September 2018.

Agent for Big Sandy Inc

Print Name(s) Rick Crawford

Signature(s) \_\_\_\_\_

Form MCF100  
Revised July 2014

This form is available from the Arizona Geological Survey and may be reproduced.

AMC452412

**LOCATION NOTICE FOR LODE MINING CLAIM**

Amendment BLM Serial # \_\_\_\_\_


NOTICE IS HEREBY GIVEN that the **BSL II-024**

lode mining claim has been located by

**Big Sandy Inc**

**4691 Luna Circle**

**Moab, Utah 84532**



The general course of this claim is North / South and it is situated in Mohave County, Arizona. This claim is fifteen-hundred-feet by six-hundred-feet. 20.66 Total Claim Acreage.

Beginning 10 feet South of this location (Discovery) Monument, at the South End Center monument, and;  
Thence West 300 feet to the Southwest corner monument No. 1;  
Thence North 1500 feet to the Northwest corner monument No. 2;  
Thence East 600 feet to the Northeast corner monument No. 3;  
Thence South 1500 feet to the Southeast corner monument No. 4;  
Thence West 300 feet to the South End Center monument (place of beginning); including all Dips, Spurs, Angles and Variations.

This claim is marked by five monuments, one at each corner and one at the End Center monument.

This claim encompasses portions of the following quarter section(s) **NW/4, Section 20, Township 15 North, Range 12 West, GSRB&M**, Arizona.

The locality of this claim with reference to some natural object or permanent monument and additional information (if any) concerning its locality are as follows: The west side of this claim adjoins the east side of BSL II-022.

The above information is shown on the attached map. DATED AND POSTED on the ground this **1st day of September 2018.**

Agent for Big Sandy Inc

Print Name(s) Rick Crawford

Signature(s) \_\_\_\_\_  
*Rick Crawford*

Form MCF100  
Revised July 2014

This form is available from the Arizona Geological Survey and may be reproduced.

AMC452413

**LOCATION NOTICE FOR LODE MINING CLAIM**

Amendment BLM Serial # \_\_\_\_\_


NOTICE IS HEREBY GIVEN that the **BSL II-025**

lode mining claim has been located by

**Big Sandy Inc**

**4691 Luna Circle**

**Moab, Utah 84532**



The general course of this claim is South / North and it is situated in Mohave County, Arizona. This claim is fifteen-hundred-feet by six-hundred-feet. 20.66 Total Claim Acreage.

Beginning 10 feet North of this location (Discovery) Monument, at the North End Center monument, and;  
Thence East 300 feet to the Northeast corner monument No. 1;  
Thence South 1500 feet to the Southeast corner monument No. 2;  
Thence West 600 feet to the Southwest corner monument No. 3;  
Thence North 1500 feet to the Northwest corner monument No. 4;  
Thence East 300 feet to the North End Center monument (place of beginning); including all Dips, Spurs, Angles and Variations.

This claim is marked by five monuments, one at each corner and one at the End Center monument.

This claim encompasses portions of the following quarter section(s) W/2, Section 20, Township 15 North, Range 12 West, GSRB&M, Arizona.

The locality of this claim with reference to some natural object or permanent monument and additional information (if any) concerning its locality are as follows: The north side of this claim adjoins the south side of BSL II-024.

The above information is shown on the attached map. DATED AND POSTED on the ground this **1st day of September 2018.**

Agent for Big Sandy Inc

Print Name(s) Rick Crawford

Signature(s) \_\_\_\_\_

Form MCF100  
Revised July 2014

This form is available from the Arizona Geological Survey and may be reproduced.

AN0452414



**LOCATION NOTICE FOR LODE MINING CLAIM**

Amendment BLM Serial # \_\_\_\_\_


NOTICE IS HEREBY GIVEN that the BSL II-026

lode mining claim has been located by

Big Sandy Inc

4691 Luna Circle

Moab, Utah 84532



The general course of this claim is North / South and it is situated in Mohave County, Arizona. This claim is fifteen-hundred-feet by six-hundred-feet. 20.66 Total Claim Acreage.

Beginning 10 feet South of this location (Discovery) Monument, at the South End Center monument, and;  
Thence West 300 feet to the Southwest corner monument No. 1;  
Thence North 1500 feet to the Northwest corner monument No. 2;  
Thence East 600 feet to the Northeast corner monument No. 3;  
Thence South 1500 feet to the Southeast corner monument No. 4;  
Thence West 300 feet to the South End Center monument (place of beginning); including all Dips, Spurs, Angles and Variations.

This claim is marked by five monuments, one at each corner and one at the End Center monument.

This claim encompasses portions of the following quarter section(s) N/2, Section 20, Township 15 North, Range 12 West, GSRB&M, Arizona.

The locality of this claim with reference to some natural object or permanent monument and additional information (if any) concerning its locality are as follows: The west side of this claim adjoins the east side of BSL II-024.

The above information is shown on the attached map. DATED AND POSTED on the ground this 1st day of September 2018.

Agent for Big Sandy Inc

Print Name(s) Rick Crawford

Signature(s) \_\_\_\_\_

*Handwritten signature of Rick Crawford*

Form MCF100  
Revised July 2014

This form is available from the Arizona Geological Survey and may be reproduced.

AN0452415

**LOCATION NOTICE FOR LODE MINING CLAIM**

Amendment BLM Serial # \_\_\_\_\_


NOTICE IS HEREBY GIVEN that the BSL II-027

lode mining claim has been located by

Big Sandy Inc

4691 Luna Circle

Moab, Utah 84532



The general course of this claim is South / North and it is situated in Mohave County, Arizona. This claim is fifteen-hundred-feet by six-hundred-feet. 20.66 Total Claim Acreage.

Beginning 10 feet North of this location (Discovery) Monument, at the North End Center monument, and;  
Thence East 300 feet to the Northeast corner monument No. 1;  
Thence South 1500 feet to the Southeast corner monument No. 2;  
Thence West 600 feet to the Southwest corner monument No. 3;  
Thence North 1500 feet to the Northwest corner monument No. 4;  
Thence East 300 feet to the North End Center monument (place of beginning); including all Dips, Spurs, Angles and Variations.

This claim is marked by five monuments, one at each corner and one at the End Center monument.

This claim encompasses portions of the following quarter section(s) All of Section 20, Township 15 North, Range 12 West, GSRB&M, Arizona.

The locality of this claim with reference to some natural object or permanent monument and additional information (if any) concerning its locality are as follows: The north side of this claim adjoins the south side of BSL II-026.

The above information is shown on the attached map. DATED AND POSTED on the ground this 1st day of September 2018.

Agent for Big Sandy Inc

Print Name(s) Rick Crawford

Signature(s) 

Form MCF100  
Revised July 2014

This form is available from the Arizona Geological Survey and may be reproduced.

AMC452416

**LOCATION NOTICE FOR LODE MINING CLAIM**

Amendment BLM Serial # \_\_\_\_\_


NOTICE IS HEREBY GIVEN that the **BSL II-028**

lode mining claim has been located by

**Big Sandy Inc**

**4691 Luna Circle**

**Moab, Utah 84532**



The general course of this claim is North / South and it is situated in Mohave County, Arizona. This claim is fifteen-hundred-feet by six-hundred-feet. 20.66 Total Claim Acreage.

Beginning 10 feet South of this location (Discovery) Monument, at the South End Center monument, and;  
Thence West 300 feet to the Southwest corner monument No. 1;  
Thence North 1500 feet to the Northwest corner monument No. 2;  
Thence East 600 feet to the Northeast corner monument No. 3;  
Thence South 1500 feet to the Southeast corner monument No. 4;  
Thence West 300 feet to the South End Center monument (place of beginning); including all Dips, Spurs, Angles and Variations.

This claim is marked by five monuments, one at each corner and one at the End Center monument.

This claim encompasses portions of the following quarter section(s) **NE/4, Section 20, Township 15 North, Range 12 West, GSRB&M**, Arizona.

The locality of this claim with reference to some natural object or permanent monument and additional information (if any) concerning its locality are as follows: The west side of this claim adjoins the east side of BSL II-026.

The above information is shown on the attached map. DATED AND POSTED on the ground this **1st day of September 2018.**

Agent for Big Sandy Inc

Print Name(s) Rick Crawford

Signature(s) 

Form MCF100  
Revised July 2014

This form is available from the **Arizona Geological Survey** and may be reproduced.

AMC452417

**LOCATION NOTICE FOR LODE MINING CLAIM**

Amendment BLM Serial # \_\_\_\_\_

NOTICE IS HEREBY GIVEN that the **BSL II-029**

lode mining claim has been located by

**Big Sandy Inc**

**4691 Luna Circle**

**Moab, Utah 84532**

BLM  
Date  
Stamp

RECEIVED  
BLM AZ STATE OFFICE  
2018 NOV - 1 P 3:02  
PHOENIX, ARIZONA

The general course of this claim is South / North and it is situated in Mohave County, Arizona. This claim is fifteen-hundred-feet by six-hundred-feet. 20.66 Total Claim Acreage.

Beginning 10 feet North of this location (Discovery) Monument, at the North End Center monument, and;  
Thence East 300 feet to the Northeast corner monument No. 1;  
Thence South 1500 feet to the Southeast corner monument No. 2;  
Thence West 600 feet to the Southwest corner monument No. 3;  
Thence North 1500 feet to the Northwest corner monument No. 4;  
Thence East 300 feet to the North End Center monument (place of beginning); including all Dips, Spurs, Angles and Variations.

This claim is marked by five monuments, one at each corner and one at the End Center monument.

This claim encompasses portions of the following quarter section(s) **E/2, Section 20, Township 15 North, Range 12 West, GSRB&M**, Arizona.

The locality of this claim with reference to some natural object or permanent monument and additional information (if any) concerning its locality are as follows: The north side of this claim adjoins the south side of BSL II-028.

The above information is shown on the attached map. DATED AND POSTED on the ground this **1st day of September 2018.**

Agent for Big Sandy Inc

Print Name(s) Rick Crawford

Signature(s) \_\_\_\_\_

Form MCF100  
Revised July 2014

This form is available from the **Arizona Geological Survey** and may be reproduced.

AMC452418



**LOCATION NOTICE FOR LODE MINING CLAIM**

Amendment BLM Serial # \_\_\_\_\_


NOTICE IS HEREBY GIVEN that the BSL II-030

lode mining claim has been located by

Big Sandy Inc

4691 Luna Circle

Moab, Utah 84532



The general course of this claim is North / South and it is situated in Mohave County, Arizona. This claim is fifteen-hundred-feet by six-hundred-feet. 20.66 Total Claim Acreage.

Beginning 10 feet South of this location (Discovery) Monument, at the South End Center monument, and;  
Thence West 300 feet to the Southwest corner monument No. 1;  
Thence North 1500 feet to the Northwest corner monument No. 2;  
Thence East 600 feet to the Northeast corner monument No. 3;  
Thence South 1500 feet to the Southeast corner monument No. 4;  
Thence West 300 feet to the South End Center monument (place of beginning); including all Dips, Spurs, Angles and Variations.

This claim is marked by five monuments, one at each corner and one at the End Center monument.

This claim encompasses portions of the following quarter section(s) NE/4, Section 20, Township 15 North, Range 12 West, GSRB&M, Arizona.

The locality of this claim with reference to some natural object or permanent monument and additional information (if any) concerning its locality are as follows: The west side of this claim adjoins the east side of BSL II-028.

The above information is shown on the attached map. DATED AND POSTED on the ground this 1st day of September 2018.

Agent for Big Sandy Inc

Print Name(s) Rick Crawford

Signature(s) \_\_\_\_\_

Form MCF100  
Revised July 2014

This form is available from the Arizona Geological Survey and may be reproduced.

AMC452419

**LOCATION NOTICE FOR LODE MINING CLAIM**

Amendment BLM Serial # \_\_\_\_\_


NOTICE IS HEREBY GIVEN that the BSL II-031

lode mining claim has been located by

Big Sandy Inc

4691 Luna Circle

Moab, Utah 84532



The general course of this claim is South / North and it is situated in Mohave County, Arizona. This claim is fifteen-hundred-feet by six-hundred-feet. 20.66 Total Claim Acreage.

Beginning 10 feet North of this location (Discovery) Monument, at the North End Center monument, and;  
Thence East 300 feet to the Northeast corner monument No. 1;  
Thence South 1500 feet to the Southeast corner monument No. 2;  
Thence West 600 feet to the Southwest corner monument No. 3;  
Thence North 1500 feet to the Northwest corner monument No. 4;  
Thence East 300 feet to the North End Center monument (place of beginning); including all Dips, Spurs, Angles and Variations.

This claim is marked by five monuments, one at each corner and one at the End Center monument.

This claim encompasses portions of the following quarter section(s) E/2, Section 20, Township 15 North, Range 12 West, GSRB&M, Arizona.

The locality of this claim with reference to some natural object or permanent monument and additional information (if any) concerning its locality are as follows: The north side of this claim adjoins the south side of BSL II-030.

The above information is shown on the attached map. DATED AND POSTED on the ground this 1st day of September 2018.

Agent for Big Sandy Inc

Print Name(s) Rick Crawford

Signature(s) \_\_\_\_\_ *[Handwritten Signature]*

Form MCF100  
Revised July 2014

This form is available from the Arizona Geological Survey and may be reproduced.

AMC452420

**LOCATION NOTICE FOR LODE MINING CLAIM**

Amendment BLM Serial # \_\_\_\_\_


NOTICE IS HEREBY GIVEN that the **BSL II-032**

lode mining claim has been located by

**Big Sandy Inc**

**4691 Luna Circle**

**Moab, Utah 84532**



The general course of this claim is North / South and it is situated in Mohave County, Arizona. This claim is fifteen-hundred-feet by six-hundred-feet. 20.66 Total Claim Acreage.

Beginning 10 feet South of this location (Discovery) Monument, at the South End Center monument, and;  
Thence West 300 feet to the Southwest corner monument No. 1;  
Thence North 1500 feet to the Northwest corner monument No. 2;  
Thence East 600 feet to the Northeast corner monument No. 3;  
Thence South 1500 feet to the Southeast corner monument No. 4;  
Thence West 300 feet to the South End Center monument (place of beginning); including all Dips, Spurs, Angles and Variations.

This claim is marked by five monuments, one at each corner and one at the End Center monument.

This claim encompasses portions of the following quarter section(s) **NE/4, Section 20, Township 15 North, Range 12 West, GSRB&M**, Arizona.

The locality of this claim with reference to some natural object or permanent monument and additional information (if any) concerning its locality are as follows: The west side of this claim adjoins the east side of BSL II-030.

The above information is shown on the attached map. DATED AND POSTED on the ground this **1st day of September 2018.**

Agent for Big Sandy Inc

Print Name(s) Rick Crawford

Signature(s) \_\_\_\_\_

Form MCF100  
Revised July 2014

This form is available from the **Arizona Geological Survey** and may be reproduced.

AMC452421

**LOCATION NOTICE FOR LODE MINING CLAIM**

Amendment BLM Serial # \_\_\_\_\_


NOTICE IS HEREBY GIVEN that the BSL II-033

lode mining claim has been located by

Big Sandy Inc

4691 Luna Circle

Moab, Utah 84532



The general course of this claim is South / North and it is situated in Mohave County, Arizona. This claim is fifteen-hundred-feet by six-hundred-feet. 20.66 Total Claim Acreage.

Beginning 10 feet North of this location (Discovery) Monument, at the North End Center monument, and;  
Thence East 300 feet to the Northeast corner monument No. 1;  
Thence South 1500 feet to the Southeast corner monument No. 2;  
Thence West 600 feet to the Southwest corner monument No. 3;  
Thence North 1500 feet to the Northwest corner monument No. 4;  
Thence East 300 feet to the North End Center monument (place of beginning); including all Dips, Spurs, Angles and Variations.

This claim is marked by five monuments, one at each corner and one at the End Center monument.

This claim encompasses portions of the following quarter section(s) E/2, Section 20, Township 15 North, Range 12 West, GSRB&M, Arizona.

The locality of this claim with reference to some natural object or permanent monument and additional information (if any) concerning its locality are as follows: The north side of this claim adjoins the south side of BSL II-032.

The above information is shown on the attached map. DATED AND POSTED on the ground this 1st day of September 2018.

Agent for Big Sandy Inc

Print Name(s) Rick Crawford

Signature(s) \_\_\_\_\_  
*RC*

Form MCF100  
Revised July 2014

This form is available from the Arizona Geological Survey and may be reproduced.

AMC452422



**LOCATION NOTICE FOR LODE MINING CLAIM**

Amendment BLM Serial # \_\_\_\_\_


NOTICE IS HEREBY GIVEN that the BSL II-034

lode mining claim has been located by

Big Sandy Inc

4691 Luna Circle

Moab, Utah 84532



The general course of this claim is North / South and it is situated in Mohave County, Arizona. This claim is fifteen-hundred-feet by six-hundred-feet. 20.66 Total Claim Acreage.

Beginning 10 feet South of this location (Discovery) Monument, at the South End Center monument, and;  
Thence West 300 feet to the Southwest corner monument No. 1;  
Thence North 1500 feet to the Northwest corner monument No. 2;  
Thence East 600 feet to the Northeast corner monument No. 3;  
Thence South 1500 feet to the Southeast corner monument No. 4;  
Thence West 300 feet to the South End Center monument (place of beginning); including all Dips, Spurs, Angles and Variations.

This claim is marked by five monuments, one at each corner and one at the End Center monument.

This claim encompasses portions of the following quarter section(s) NE/4, Section 20 & NW/4, Section 21, Township 15 North, Range 12 West, GSRB&M, Arizona.

The locality of this claim with reference to some natural object or permanent monument and additional information (if any) concerning its locality are as follows: The west side of this claim adjoins the east side of BSL II-032.

The above information is shown on the attached map. DATED AND POSTED on the ground this 1st day of September 2018.

Agent for Big Sandy Inc

Print Name(s) Rick Crawford

Signature(s) *Rick Crawford*

ANC452423

Form MCF100  
Revised July 2014

This form is available from the Arizona Geological Survey and may be reproduced.

**LOCATION NOTICE FOR LODE MINING CLAIM**

Amendment BLM Serial # \_\_\_\_\_


NOTICE IS HEREBY GIVEN that the **BSL II-035**

lode mining claim has been located by

**Big Sandy Inc**

**4691 Luna Circle**

**Moab, Utah 84532**



The general course of this claim is South / North and it is situated in Mohave County, Arizona. This claim is fifteen-hundred-feet by six-hundred-feet. 20.66 Total Claim Acreage.

Beginning 10 feet North of this location (Discovery) Monument, at the North End Center monument, and;  
Thence East 300 feet to the Northeast corner monument No. 1;  
Thence South 1500 feet to the Southeast corner monument No. 2;  
Thence West 600 feet to the Southwest corner monument No. 3;  
Thence North 1500 feet to the Northwest corner monument No. 4;  
Thence East 300 feet to the North End Center monument (place of beginning); including all Dips, Spurs, Angles and Variations.

This claim is marked by five monuments, one at each corner and one at the End Center monument.

This claim encompasses portions of the following quarter section(s) **E/2, Section 20 & W/2, Section 21, Township 15 North, Range 12 West, GSRB&M, Arizona.**

The locality of this claim with reference to some natural object or permanent monument and additional information (if any) concerning its locality are as follows: The north side of this claim adjoins the south side of BSL II-034.

The above information is shown on the attached map. DATED AND POSTED on the ground this **1st day of September 2018.**

Agent for Big Sandy Inc

Print Name(s) Rick Crawford

Signature(s) \_\_\_\_\_ 

Form MCF100  
Revised July 2014

This form is available from the **Arizona Geological Survey** and may be reproduced.

AN0452424

**LOCATION NOTICE FOR LODE MINING CLAIM**

Amendment BLM Serial # \_\_\_\_\_

NOTICE IS HEREBY GIVEN that the **BSL II-036**

lode mining claim has been located by

Big Sandy Inc

4691 Luna Circle

Moab, Utah 84532

RECEIVED BLM AZ STATE OFFICE 2018 NOV -7 P 3:02 PHOENIX, ARIZONA	BLM Date Stamp
---	----------------------

The general course of this claim is North / South and it is situated in Mohave County, Arizona. This claim is fifteen-hundred-feet by six-hundred-feet. 20.66 Total Claim Acreage.

Beginning 10 feet South of this location (Discovery) Monument, at the South End Center monument, and;  
Thence West 300 feet to the Southwest corner monument No. 1;  
Thence North 1500 feet to the Northwest corner monument No. 2;  
Thence East 600 feet to the Northeast corner monument No. 3;  
Thence South 1500 feet to the Southeast corner monument No. 4;  
Thence West 300 feet to the South End Center monument (place of beginning); including all Dips, Spurs, Angles and Variations.

This claim is marked by five monuments, one at each corner and one at the End Center monument.

This claim encompasses portions of the following quarter section(s) SW/4, Section 20, Township 15 North, Range 12 West, GSRB&M, Arizona.

The locality of this claim with reference to some natural object or permanent monument and additional information (if any) concerning its locality are as follows: The north side of this claim adjoins the south side of BSL II-019.

The above information is shown on the attached map. DATED AND POSTED on the ground this 1st day of September 2018.

Agent for Big Sandy Inc

Print Name(s) Rick Crawford

Signature(s) \_\_\_\_\_  
*Rick Crawford*

Form MCF100  
Revised July 2014

This form is available from the Arizona Geological Survey and may be reproduced.

AMC452425



**LOCATION NOTICE FOR LODE MINING CLAIM**

Amendment BLM Serial # \_\_\_\_\_


NOTICE IS HEREBY GIVEN that the BSL II-037

lode mining claim has been located by

Big Sandy Inc

4691 Luna Circle

Moab, Utah 84532



The general course of this claim is South / North and it is situated in Mohave County, Arizona. This claim is fifteen-hundred-feet by six-hundred-feet. 20.66 Total Claim Acreage.

Beginning 10 feet North of this location (Discovery) Monument, at the North End Center monument, and;  
Thence East 300 feet to the Northeast corner monument No. 1;  
Thence South 1500 feet to the Southeast corner monument No. 2;  
Thence West 600 feet to the Southwest corner monument No. 3;  
Thence North 1500 feet to the Northwest corner monument No. 4;  
Thence East 300 feet to the North End Center monument (place of beginning); including all Dips, Spurs, Angles and Variations.

This claim is marked by five monuments, one at each corner and one at the End Center monument.

This claim encompasses portions of the following quarter section(s) SW/4, Section 20 & NW/4, Section 29, Township 15 North, Range 12 West, GSRB&M, Arizona.

The locality of this claim with reference to some natural object or permanent monument and additional information (if any) concerning its locality are as follows: The north side of this claim adjoins the south side of BSL II-036.

The above information is shown on the attached map. DATED AND POSTED on the ground this 1st day of September 2018.

Agent for Big Sandy Inc

Print Name(s) Rick Crawford

Signature(s) *RC*

AN0452426

Form MCF100  
Revised July 2014

This form is available from the Arizona Geological Survey and may be reproduced.



**LOCATION NOTICE FOR LODE MINING CLAIM**

Amendment BLM Serial # \_\_\_\_\_


NOTICE IS HEREBY GIVEN that the BSL II-038

lode mining claim has been located by

Big Sandy Inc

4691 Luna Circle

Moab, Utah 84532



The general course of this claim is North / South and it is situated in Mohave County, Arizona. This claim is fifteen-hundred-feet by six-hundred-feet. 20.66 Total Claim Acreage.

Beginning 10 feet South of this location (Discovery) Monument, at the South End Center monument, and;  
Thence West 300 feet to the Southwest corner monument No. 1;  
Thence North 1500 feet to the Northwest corner monument No. 2;  
Thence East 600 feet to the Northeast corner monument No. 3;  
Thence South 1500 feet to the Southeast corner monument No. 4;  
Thence West 300 feet to the South End Center monument (place of beginning); including all Dips, Spurs, Angles and Variations.

This claim is marked by five monuments, one at each corner and one at the End Center monument.

This claim encompasses portions of the following quarter section(s) SW/4, Section 20, Township 15 North, Range 12 West, GSRB&M, Arizona.

The locality of this claim with reference to some natural object or permanent monument and additional information (if any) concerning its locality are as follows: The west side of this claim adjoins the east side of BSL II-036.

The above information is shown on the attached map. DATED AND POSTED on the ground this 1st day of September 2018.

Agent for Big Sandy Inc

Print Name(s) Rick Crawford

Signature(s) \_\_\_\_\_

Form MCF100  
Revised July 2014

This form is available from the Arizona Geological Survey and may be reproduced.

AMC452427

**LOCATION NOTICE FOR LODE MINING CLAIM**

Amendment BLM Serial # \_\_\_\_\_


NOTICE IS HEREBY GIVEN that the **BSL II-039**

lode mining claim has been located by

Big Sandy Inc

4691 Luna Circle

Moab, Utah 84532



The general course of this claim is South / North and it is situated in Mohave County, Arizona. This claim is fifteen-hundred-feet by six-hundred-feet. 20.66 Total Claim Acreage.

Beginning 10 feet North of this location (Discovery) Monument, at the North End Center monument, and;  
Thence East 300 feet to the Northeast corner monument No. 1;  
Thence South 1500 feet to the Southeast corner monument No. 2;  
Thence West 600 feet to the Southwest corner monument No. 3;  
Thence North 1500 feet to the Northwest corner monument No. 4;  
Thence East 300 feet to the North End Center monument (place of beginning); including all Dips, Spurs, Angles and Variations.

This claim is marked by five monuments, one at each corner and one at the End Center monument.

This claim encompasses portions of the following quarter section(s) SW/4, Section 20 & NW/4, Section 29, Township 15 North, Range 12 West, GSRB&M, Arizona.

The locality of this claim with reference to some natural object or permanent monument and additional information (if any) concerning its locality are as follows: The north side of this claim adjoins the south side of BSL II-038.

The above information is shown on the attached map. DATED AND POSTED on the ground this 1st day of September 2018.

Agent for Big Sandy Inc

Print Name(s) Rick Crawford

Signature(s) \_\_\_\_\_ *RC*

Form MCF100  
Revised July 2014

This form is available from the Arizona Geological Survey and may be reproduced.

ANCU52428

**LOCATION NOTICE FOR LODE MINING CLAIM**

Amendment BLM Serial # \_\_\_\_\_

NOTICE IS HEREBY GIVEN that the **BSL II-040**

lode mining claim has been located by

**Big Sandy Inc**

**4691 Luna Circle**

**Moab, Utah 84532**

BLM Date Stamp	<b>RECEIVED</b> <b>BLM AZ STATE OFFICE</b> <b>2018 NOV - 1 P 3:02</b> <b>PHOENIX, ARIZONA</b>
----------------------	--

The general course of this claim is North / South and it is situated in Mohave County, Arizona. This claim is fifteen-hundred-feet by six-hundred-feet. 20.66 Total Claim Acreage.

Beginning 10 feet South of this location (Discovery) Monument, at the South End Center monument, and;  
Thence West 300 feet to the Southwest corner monument No. 1;  
Thence North 1500 feet to the Northwest corner monument No. 2;  
Thence East 600 feet to the Northeast corner monument No. 3;  
Thence South 1500 feet to the Southeast corner monument No. 4;  
Thence West 300 feet to the South End Center monument (place of beginning); including all Dips, Spurs, Angles and Variations.

This claim is marked by five monuments, one at each corner and one at the End Center monument.

This claim encompasses portions of the following quarter section(s) **SW/4, Section 20, Township 15 North, Range 12 West, GSRB&M, Arizona.**

The locality of this claim with reference to some natural object or permanent monument and additional information (if any) concerning its locality are as follows: The west side of this claim adjoins the east side of BSL II-038.

The above information is shown on the attached map. DATED AND POSTED on the ground this **1st day of September 2018.**

Agent for Big Sandy Inc

Print Name(s) Rick Crawford

Signature(s) \_\_\_\_\_

Form MCF100  
Revised July 2014

This form is available from the **Arizona Geological Survey** and may be reproduced.

AN0152429



**LOCATION NOTICE FOR LODE MINING CLAIM**

Amendment BLM Serial # \_\_\_\_\_


NOTICE IS HEREBY GIVEN that the **BSL II-041**

lode mining claim has been located by

**Big Sandy Inc**

**4691 Luna Circle**

**Moab, Utah 84532**



The general course of this claim is South / North and it is situated in Mohave County, Arizona. This claim is fifteen-hundred-feet by six-hundred-feet. 20.66 Total Claim Acreage.

Beginning 10 feet North of this location (Discovery) Monument, at the North End Center monument, and;  
Thence East 300 feet to the Northeast corner monument No. 1;  
Thence South 1500 feet to the Southeast corner monument No. 2;  
Thence West 600 feet to the Southwest corner monument No. 3;  
Thence North 1500 feet to the Northwest corner monument No. 4;  
Thence East 300 feet to the North End Center monument (place of beginning); including all Dips, Spurs, Angles and Variations.

This claim is marked by five monuments, one at each corner and one at the End Center monument.

This claim encompasses portions of the following quarter section(s) **SW/4, Section 20 & NW/4, Section 29, Township 15 North, Range 12 West, GSRB&M**, Arizona.

The locality of this claim with reference to some natural object or permanent monument and additional information (if any) concerning its locality are as follows: The north side of this claim adjoins the south side of BSL II-040.

The above information is shown on the attached map. DATED AND POSTED on the ground this **1st day of September 2018.**

Agent for Big Sandy Inc

Print Name(s) Rick Crawford

Signature(s) \_\_\_\_\_

Form MCF100  
Revised July 2014

This form is available from the **Arizona Geological Survey** and may be reproduced.

AMC452430



**LOCATION NOTICE FOR LODE MINING CLAIM**

Amendment BLM Serial # \_\_\_\_\_


NOTICE IS HEREBY GIVEN that the **BSL II-042**

lode mining claim has been located by

**Big Sandy Inc**

**4691 Luna Circle**

**Moab, Utah 84532**



The general course of this claim is North / South and it is situated in Mohave County, Arizona. This claim is fifteen-hundred-feet by six-hundred-feet. 20.66 Total Claim Acreage.

Beginning 10 feet South of this location (Discovery) Monument, at the South End Center monument, and;  
Thence West 300 feet to the Southwest corner monument No. 1;  
Thence North 1500 feet to the Northwest corner monument No. 2;  
Thence East 600 feet to the Northeast corner monument No. 3;  
Thence South 1500 feet to the Southeast corner monument No. 4;  
Thence West 300 feet to the South End Center monument (place of beginning); including all Dips, Spurs, Angles and Variations.

This claim is marked by five monuments, one at each corner and one at the End Center monument.

This claim encompasses portions of the following quarter section(s) **SW/4, Section 20, Township 15 North, Range 12 West, GSRB&M, Arizona.**

The locality of this claim with reference to some natural object or permanent monument and additional information (if any) concerning its locality are as follows: The west side of this claim adjoins the east side of BSL II-040.

The above information is shown on the attached map. DATED AND POSTED on the ground this **1st day of September 2018.**

Agent for Big Sandy Inc

Print Name(s) Rick Crawford

Signature(s) \_\_\_\_\_

Form MCF100  
Revised July 2014

This form is available from the **Arizona Geological Survey** and may be reproduced.

AHC452431

**LOCATION NOTICE FOR LODE MINING CLAIM**

Amendment BLM Serial # \_\_\_\_\_


NOTICE IS HEREBY GIVEN that the **BSL II-043**

lode mining claim has been located by

**Big Sandy Inc**

**4691 Luna Circle**

**Moab, Utah 84532**



The general course of this claim is South / North and it is situated in Mohave County, Arizona. This claim is fifteen-hundred-feet by six-hundred-feet. 20.66 Total Claim Acreage.

Beginning 10 feet North of this location (Discovery) Monument, at the North End Center monument, and;  
Thence East 300 feet to the Northeast corner monument No. 1;  
Thence South 1500 feet to the Southeast corner monument No. 2;  
Thence West 600 feet to the Southwest corner monument No. 3;  
Thence North 1500 feet to the Northwest corner monument No. 4;  
Thence East 300 feet to the North End Center monument (place of beginning); including all Dips, Spurs, Angles and Variations.

This claim is marked by five monuments, one at each corner and one at the End Center monument.

This claim encompasses portions of the following quarter section(s) **SW/4, Section 20 & NW/4, Section 29, Township 15 North, Range 12 West, GSRB&M, Arizona.**

The locality of this claim with reference to some natural object or permanent monument and additional information (if any) concerning its locality are as follows: The north side of this claim adjoins the south side of BSL II-042.

The above information is shown on the attached map. DATED AND POSTED on the ground this **1st day of September 2018.**

Agent for Big Sandy Inc

Print Name(s) Rick Crawford

Signature(s) \_\_\_\_\_

Form MCF100  
Revised July 2014

This form is available from the **Arizona Geological Survey** and may be reproduced.

AMC452432

**LOCATION NOTICE FOR LODE MINING CLAIM**

Amendment BLM Serial # \_\_\_\_\_


NOTICE IS HEREBY GIVEN that the **BSL II-044**

lode mining claim has been located by

**Big Sandy Inc**

**4691 Luna Circle**

**Moab, Utah 84532**



The general course of this claim is North / South and it is situated in Mohave County, Arizona. This claim is fifteen-hundred-feet by six-hundred-feet. 20.66 Total Claim Acreage.

Beginning 10 feet South of this location (Discovery) Monument, at the South End Center monument, and;  
Thence West 300 feet to the Southwest corner monument No. 1;  
Thence North 1500 feet to the Northwest corner monument No. 2;  
Thence East 600 feet to the Northeast corner monument No. 3;  
Thence South 1500 feet to the Southeast corner monument No. 4;  
Thence West 300 feet to the South End Center monument (place of beginning); including all Dips, Spurs, Angles and Variations.

This claim is marked by five monuments, one at each corner and one at the End Center monument.

This claim encompasses portions of the following quarter section(s) **S/2, Section 20, Township 15 North, Range 12 West, GSRB&M**, Arizona.

The locality of this claim with reference to some natural object or permanent monument and additional information (if any) concerning its locality are as follows: The west side of this claim adjoins the east side of BSL II-042.

The above information is shown on the attached map. DATED AND POSTED on the ground this **1st day of September 2018.**

Agent for Big Sandy Inc

Print Name(s) Rick Crawford

Signature(s) \_\_\_\_\_

Form MCF100  
Revised July 2014

This form is available from the **Arizona Geological Survey** and may be reproduced.

AMC452433



**LOCATION NOTICE FOR LODE MINING CLAIM**

Amendment BLM Serial # \_\_\_\_\_


NOTICE IS HEREBY GIVEN that the **BSL II-045**

lode mining claim has been located by

**Big Sandy Inc**

**4691 Luna Circle**

**Moab, Utah 84532**



The general course of this claim is South / North and it is situated in Mohave County, Arizona. This claim is fifteen-hundred-feet by six-hundred-feet. 20.66 Total Claim Acreage.

Beginning 10 feet North of this location (Discovery) Monument, at the North End Center monument, and;  
Thence East 300 feet to the Northeast corner monument No. 1;  
Thence South 1500 feet to the Southeast corner monument No. 2;  
Thence West 600 feet to the Southwest corner monument No. 3;  
Thence North 1500 feet to the Northwest corner monument No. 4;  
Thence East 300 feet to the North End Center monument (place of beginning); including all Dips, Spurs, Angles and Variations.

This claim is marked by five monuments, one at each corner and one at the End Center monument.

This claim encompasses portions of the following quarter section(s) S/2, Section 20 & N/2, Section 29, Township 15 North, Range 12 West, GSRB&M, Arizona.

The locality of this claim with reference to some natural object or permanent monument and additional information (if any) concerning its locality are as follows: The north side of this claim adjoins the south side of BSL II-044.

The above information is shown on the attached map. DATED AND POSTED on the ground this **1st day of September 2018.**

Agent for Big Sandy Inc

Print Name(s) Rick Crawford

Signature(s) *Rick Crawford*

AN0452434

**Form MCF100**  
Revised July 2014

This form is available from the **Arizona Geological Survey** and may be reproduced.



**LOCATION NOTICE FOR LODE MINING CLAIM**

Amendment BLM Serial # \_\_\_\_\_


NOTICE IS HEREBY GIVEN that the **BSL II-046**

lode mining claim has been located by

**Big Sandy Inc**

**4691 Luna Circle**

**Moab, Utah 84532**



The general course of this claim is North / South and it is situated in Mohave County, Arizona. This claim is fifteen-hundred-feet by six-hundred-feet. 20.66 Total Claim Acreage.

Beginning 10 feet South of this location (Discovery) Monument, at the South End Center monument, and;  
Thence West 300 feet to the Southwest corner monument No. 1;  
Thence North 1500 feet to the Northwest corner monument No. 2;  
Thence East 600 feet to the Northeast corner monument No. 3;  
Thence South 1500 feet to the Southeast corner monument No. 4;  
Thence West 300 feet to the South End Center monument (place of beginning); including all Dips, Spurs, Angles and Variations.

This claim is marked by five monuments, one at each corner and one at the End Center monument.

This claim encompasses portions of the following quarter section(s) SE/4, Section 20, Township 15 North, Range 12 West, GSRB&M, Arizona.

The locality of this claim with reference to some natural object or permanent monument and additional information (if any) concerning its locality are as follows: The west side of this claim adjoins the east side of BSL II-044.

The above information is shown on the attached map. DATED AND POSTED on the ground this 1st day of September 2018.

Agent for Big Sandy Inc

Print Name(s) Rick Crawford

Signature(s) \_\_\_\_\_

Form MCF100  
Revised July 2014

This form is available from the **Arizona Geological Survey** and may be reproduced.

AMC452435

**LOCATION NOTICE FOR LODE MINING CLAIM**

Amendment BLM Serial # \_\_\_\_\_


NOTICE IS HEREBY GIVEN that the BSL II-047

lode mining claim has been located by

Big Sandy Inc

4691 Luna Circle

Moab, Utah 84532



The general course of this claim is South / North and it is situated in Mohave County, Arizona. This claim is fifteen-hundred-feet by six-hundred-feet. 20.66 Total Claim Acreage.

Beginning 10 feet North of this location (Discovery) Monument, at the North End Center monument, and;  
Thence East 300 feet to the Northeast corner monument No. 1;  
Thence South 1500 feet to the Southeast corner monument No. 2;  
Thence West 600 feet to the Southwest corner monument No. 3;  
Thence North 1500 feet to the Northwest corner monument No. 4;  
Thence East 300 feet to the North End Center monument (place of beginning); including all Dips, Spurs, Angles and Variations.

This claim is marked by five monuments, one at each corner and one at the End Center monument.

This claim encompasses portions of the following quarter section(s) SE/4, Section 20 & NE/4, Section 29, Township 15 North, Range 12 West, GSRB&M, Arizona.

The locality of this claim with reference to some natural object or permanent monument and additional information (if any) concerning its locality are as follows: The north side of this claim adjoins the south side of BSL II-046.

The above information is shown on the attached map. DATED AND POSTED on the ground this 1st day of September 2018.

Agent for Big Sandy Inc

Print Name(s) Rick Crawford

Signature(s) \_\_\_\_\_

Form MCF100  
Revised July 2014

This form is available from the Arizona Geological Survey and may be reproduced.

AMC452436

**LOCATION NOTICE FOR LODE MINING CLAIM**

Amendment BLM Serial # \_\_\_\_\_


NOTICE IS HEREBY GIVEN that the **BSL II-048**

lode mining claim has been located by

**Big Sandy Inc**

**4691 Luna Circle**

**Moab, Utah 84532**



The general course of this claim is North / South and it is situated in Mohave County, Arizona. This claim is fifteen-hundred-feet by six-hundred-feet. 20.66 Total Claim Acreage.

Beginning 10 feet South of this location (Discovery) Monument, at the South End Center monument, and;  
Thence West 300 feet to the Southwest corner monument No. 1;  
Thence North 1500 feet to the Northwest corner monument No. 2;  
Thence East 600 feet to the Northeast corner monument No. 3;  
Thence South 1500 feet to the Southeast corner monument No. 4;  
Thence West 300 feet to the South End Center monument (place of beginning); including all Dips, Spurs, Angles and Variations.

AN0452437

This claim is marked by five monuments, one at each corner and one at the End Center monument.

This claim encompasses portions of the following quarter section(s) **SE/4, Section 20, Township 15 North, Range 12 West, GSRB&M**, Arizona.

The locality of this claim with reference to some natural object or permanent monument and additional information (if any) concerning its locality are as follows: The west side of this claim adjoins the east side of BSL II-046.

The above information is shown on the attached map. DATED AND POSTED on the ground this **1st day of September 2018.**

Agent for Big Sandy Inc

Print Name(s) Rick Crawford

Signature(s) \_\_\_\_\_

Form MCF100  
Revised July 2014

This form is available from the **Arizona Geological Survey** and may be reproduced.



**LOCATION NOTICE FOR LODE MINING CLAIM**

Amendment BLM Serial # \_\_\_\_\_


NOTICE IS HEREBY GIVEN that the BSL II-049

lode mining claim has been located by

Big Sandy Inc

4691 Luna Circle

Moab, Utah 84532



The general course of this claim is South / North and it is situated in Mohave County, Arizona. This claim is fifteen-hundred-feet by six-hundred-feet. 20.66 Total Claim Acreage.

Beginning 10 feet North of this location (Discovery) Monument, at the North End Center monument, and;  
Thence East 300 feet to the Northeast corner monument No. 1;  
Thence South 1500 feet to the Southeast corner monument No. 2;  
Thence West 600 feet to the Southwest corner monument No. 3;  
Thence North 1500 feet to the Northwest corner monument No. 4;  
Thence East 300 feet to the North End Center monument (place of beginning); including all Dips, Spurs, Angles and Variations.

This claim is marked by five monuments, one at each corner and one at the End Center monument.

This claim encompasses portions of the following quarter section(s) SE/4, Section 20 & NE/4, Section 29, Township 15 North, Range 12 West, GSRB&M, Arizona.

The locality of this claim with reference to some natural object or permanent monument and additional information (if any) concerning its locality are as follows: The north side of this claim adjoins the south side of BSL II-048.

The above information is shown on the attached map. DATED AND POSTED on the ground this 1st day of September 2018.

Agent for Big Sandy Inc

Print Name(s) Rick Crawford

Signature(s) \_\_\_\_\_

Form MCF100  
Revised July 2014

This form is available from the Arizona Geological Survey and may be reproduced.

AMC452438



**LOCATION NOTICE FOR LODE MINING CLAIM**

Amendment BLM Serial # \_\_\_\_\_


NOTICE IS HEREBY GIVEN that the BSL II-050

lode mining claim has been located by

Big Sandy Inc

4691 Luna Circle

Moab, Utah 84532



The general course of this claim is North / South and it is situated in Mohave County, Arizona. This claim is fifteen-hundred-feet by six-hundred-feet. 20.66 Total Claim Acreage.

Beginning 10 feet South of this location (Discovery) Monument, at the South End Center monument, and;  
Thence West 300 feet to the Southwest corner monument No. 1;  
Thence North 1500 feet to the Northwest corner monument No. 2;  
Thence East 600 feet to the Northeast corner monument No. 3;  
Thence South 1500 feet to the Southeast corner monument No. 4;  
Thence West 300 feet to the South End Center monument (place of beginning); including all Dips, Spurs, Angles and Variations.

This claim is marked by five monuments, one at each corner and one at the End Center monument.

This claim encompasses portions of the following quarter section(s) SE/4, Section 20, Township 15 North, Range 12 West, GSRB&M, Arizona.

The locality of this claim with reference to some natural object or permanent monument and additional information (if any) concerning its locality are as follows: The west side of this claim adjoins the east side of BSL II-048.

The above information is shown on the attached map. DATED AND POSTED on the ground this 1st day of September 2018.

Agent for Big Sandy Inc

Print Name(s) Rick Crawford

Signature(s) \_\_\_\_\_

Form MCF100  
Revised July 2014

This form is available from the Arizona Geological Survey and may be reproduced.

AMC452439

**LOCATION NOTICE FOR LODE MINING CLAIM**

Amendment BLM Serial # \_\_\_\_\_


NOTICE IS HEREBY GIVEN that the BSL II-051

lode mining claim has been located by

Big Sandy Inc

4691 Luna Circle

Moab, Utah 84532



The general course of this claim is South / North and it is situated in Mohave County, Arizona. This claim is fifteen-hundred-feet by six-hundred-feet. 20.66 Total Claim Acreage.

Beginning 10 feet North of this location (Discovery) Monument, at the North End Center monument, and;  
Thence East 300 feet to the Northeast corner monument No. 1;  
Thence South 1500 feet to the Southeast corner monument No. 2;  
Thence West 600 feet to the Southwest corner monument No. 3;  
Thence North 1500 feet to the Northwest corner monument No. 4;  
Thence East 300 feet to the North End Center monument (place of beginning); including all Dips, Spurs, Angles and Variations.

This claim is marked by five monuments, one at each corner and one at the End Center monument.

This claim encompasses portions of the following quarter section(s) SE/4, Section 20 & NE/4, Section 29, Township 15 North, Range 12 West, GSRB&M, Arizona.

The locality of this claim with reference to some natural object or permanent monument and additional information (if any) concerning its locality are as follows: The north side of this claim adjoins the south side of BSL II-050.

The above information is shown on the attached map. DATED AND POSTED on the ground this 1st day of September 2018.

Agent for Big Sandy Inc

Print Name(s) Rick Crawford

Signature(s) \_\_\_\_\_

AMC 452440

Form MCF100  
Revised July 2014

This form is available from the Arizona Geological Survey and may be reproduced.

**LOCATION NOTICE FOR LODE MINING CLAIM**

Amendment BLM Serial # \_\_\_\_\_


NOTICE IS HEREBY GIVEN that the BSL II-052

lode mining claim has been located by

Big Sandy Inc

4691 Luna Circle

Moab, Utah 84532



The general course of this claim is North / South and it is situated in Mohave County, Arizona. This claim is fifteen-hundred-feet by six-hundred-feet. 20.66 Total Claim Acreage.

Beginning 10 feet South of this location (Discovery) Monument, at the South End Center monument, and;  
Thence West 300 feet to the Southwest corner monument No. 1;  
Thence North 1500 feet to the Northwest corner monument No. 2;  
Thence East 600 feet to the Northeast corner monument No. 3;  
Thence South 1500 feet to the Southeast corner monument No. 4;  
Thence West 300 feet to the South End Center monument (place of beginning); including all Dips, Spurs, Angles and Variations.

This claim is marked by five monuments, one at each corner and one at the End Center monument.

This claim encompasses portions of the following quarter section(s) SE/4, Section 20 & SW/4, Section 21, Township 15 North, Range 12 West, GSRB&M, Arizona.

The locality of this claim with reference to some natural object or permanent monument and additional information (if any) concerning its locality are as follows: The west side of this claim adjoins the east side of BSL II-050.

The above information is shown on the attached map. DATED AND POSTED on the ground this 1st day of September 2018.

Agent for Big Sandy Inc

Print Name(s) Rick Crawford

Signature(s) \_\_\_\_\_

Form MCF100  
Revised July 2014

This form is available from the Arizona Geological Survey and may be reproduced.

AN0452441



**LOCATION NOTICE FOR LODE MINING CLAIM**

Amendment BLM Serial # \_\_\_\_\_


NOTICE IS HEREBY GIVEN that the BSL II-053

lode mining claim has been located by

Big Sandy Inc

4691 Luna Circle

Moab, Utah 84532



The general course of this claim is South / North and it is situated in Mohave County, Arizona. This claim is fifteen-hundred-feet by six-hundred-feet. 20.66 Total Claim Acreage.

Beginning 10 feet North of this location (Discovery) Monument, at the North End Center monument, and;  
Thence East 300 feet to the Northeast corner monument No. 1;  
Thence South 1500 feet to the Southeast corner monument No. 2;  
Thence West 600 feet to the Southwest corner monument No. 3;  
Thence North 1500 feet to the Northwest corner monument No. 4;  
Thence East 300 feet to the North End Center monument (place of beginning); including all Dips, Spurs, Angles and Variations.

This claim is marked by five monuments, one at each corner and one at the End Center monument.

This claim encompasses portions of the following quarter section(s) SE/4, Section 20, SW/4, Section 21, NW/4, Section 28 & NE/4, Section 29, Township 15 North, Range 12 West, GSRB&M, Arizona.

The locality of this claim with reference to some natural object or permanent monument and additional information (if any) concerning its locality are as follows: The north side of this claim adjoins the south side of BSL II-052.

The above information is shown on the attached map. DATED AND POSTED on the ground this 1st day of September 2018.

Agent for Big Sandy Inc

Print Name(s) Rick Crawford

Signature(s) \_\_\_\_\_ *RC*

AMC452442

Form MCF100  
Revised July 2014

This form is available from the Arizona Geological Survey and may be reproduced.



**DEPARTMENT OF THE INTERIOR  
BUREAU OF LAND MANAGEMENT  
Case Recordation  
Geographic Report with Land**

Meridian Township Range Section is equal to **14 0150N 0120W 021 , 14 0150N 0120W 020 , 14 0150N 0120W 028 , 14 0150N 0120W 029 , 14 0160N 0130W 014 , 14 0160N 0130W 023 , 14 0160N 0130W 026 , 14 0160N 0130W 035**  
**and** Admin State is equal to **AZ**

**Date and Time Run:**  
3/30/2020 2:25:51 PM

Page 1 of @{numberOfPages}

**DEPARTMENT OF THE INTERIOR  
BUREAU OF LAND MANAGEMENT**

**Case Recordation  
Geographic Report with Land**

**Admin State: AZ**  
**Geo State: AZ**  
**Serial Number: AZA 008876**

**Total Case Acres: 158.109**

Casetype	Case Disp	Mer	Twp	Rng	Sec	Sur Type	Sur Nr	Suf	Subdivision	Pending Action
287001	AUTHORIZED	14	0150N	0120W	028	ALIQ			NENE;	
			0160N	0130W	014	ALIQ			SWNE,E2NW,SE;	

**Admin State: AZ**  
**Geo State: AZ**  
**Serial Number: AZA 009644**

**Total Case Acres: 106.880**

Casetype	Case Disp	Mer	Twp	Rng	Sec	Sur Type	Sur Nr	Suf	Subdivision	Pending Action
285003	AUTHORIZED	14	0150N	0120W	028	ALIQ			E2NE,SWNE;	
						MNR	1		NENESE;	
			0160N	0130W	014	ALIQ			SWNE,E2NW,N2SE,SESE;	

**Admin State: AZ**  
**Geo State: AZ**  
**Serial Number: AZA 009949**

**Total Case Acres: 2,562.600**

Casetype	Case Disp	Mer	Twp	Rng	Sec	Sur Type	Sur Nr	Suf	Subdivision	Pending Action
321000	CLOSED	14	0150N	0120W	028	ALIQ			ALL;	

**Admin State: AZ**  
**Geo State: AZ**  
**Serial Number: AZA 012037**

**Total Case Acres: 2,231.010**

Casetype	Case Disp	Mer	Twp	Rng	Sec	Sur Type	Sur Nr	Suf	Subdivision	Pending Action
285007	AUTHORIZED	14	0150N	0120W	028	ALIQ			NENE;	
			0160N	0130W	014	ALIQ			SWNE,E2NW,SE;	

**Admin State: AZ**  
**Geo State: AZ**  
**Serial Number: AZA 016520**

**Total Case Acres: 1,272.840**

Casetype	Case Disp	Mer	Twp	Rng	Sec	Sur Type	Sur Nr	Suf	Subdivision	Pending Action
311111	CLOSED	14	0150N	0120W	020	ALIQ			ALL;	

**Admin State: AZ**  
**Geo State: AZ**  
**Serial Number: AZA 022880PT**

**Total Case Acres: 3,488.440**

Casetype	Case Disp	Mer	Twp	Rng	Sec	Sur Type	Sur Nr	Suf	Subdivision	Pending Action
220100	AUTHORIZED	14	0160N	0130W	023	ALIQ			SESW;	
					026	ALIQ			NWNE;	
						MNR		1	N2SWSE,SESWSE;	

**Admin State: AZ****Geo State: AZ****Serial Number: AZA 023360AP****Total Case Acres: 6,265.740**

Casetype	Case Disp	Mer	Twp	Rng	Sec	Sur Type	Sur Nr	Suf	Subdivision	Pending Action
220100	AUTHORIZED	14	0150N	0120W	029	ALIQ			ALL;	

**Admin State: AZ****Geo State: AZ****Serial Number: AZA 026411DA****Total Case Acres: 0.100**

Casetype	Case Disp	Mer	Twp	Rng	Sec	Sur Type	Sur Nr	Suf	Subdivision	Pending Action
280004	CLOSED	14	0150N	0120W	028	MNR			NWSWNW;	

**Admin State: AZ****Geo State: AZ****Serial Number: AZA 026411DD****Total Case Acres: 209.480**

Casetype	Case Disp	Mer	Twp	Rng	Sec	Sur Type	Sur Nr	Suf	Subdivision	Pending Action
282103	AUTHORIZED	14	0150N	0120W	020	ALIQ			SWNE,NW,SE;	
					028	ALIQ			NWNW,S2NW,N2SW,SESW,SWSE;	
					029	ALIQ			NENE;	

**Admin State: AZ****Geo State: AZ****Serial Number: AZA 029487****Total Case Acres: 2.500**

Casetype	Case Disp	Mer	Twp	Rng	Sec	Sur Type	Sur Nr	Suf	Subdivision	Pending Action
281001	AUTHORIZED	14	0150N	0120W	020	MNR		1	N2N2SE;	

**Admin State: AZ****Geo State: AZ****Serial Number: AZA 030127****Total Case Acres: 0.012**

Casetype	Case Disp	Mer	Twp	Rng	Sec	Sur Type	Sur Nr	Suf	Subdivision	Pending Action
286203	AUTHORIZED	14	0160N	0130W	026	MNR		1	SWNWSE;	

**Admin State: AZ****Geo State: AZ****Serial Number: AZA 030562****Total Case Acres: 0.460**

Casetype	Case Disp	Mer	Twp	Rng	Sec	Sur Type	Sur Nr	Suf	Subdivision	Pending Action
281001	AUTHORIZED	14	0150N	0120W	020	MNR		1	NWNWNW;	

**Admin State: AZ**  
**Geo State: AZ**  
**Serial Number: AZA 030846**

**Total Case Acres: 80.510**

Casetype	Case Disp	Mer	Twp	Rng	Sec	Sur Type	Sur Nr	Suf	Subdivision	Pending Action
281001	AUTHORIZED	14	0150N	0120W	028	ALIQ			N2S2;	

**Admin State: AZ**  
**Geo State: AZ**  
**Serial Number: AZA 037487**

**Total Case Acres: 1.660**

Casetype	Case Disp	Mer	Twp	Rng	Sec	Sur Type	Sur Nr	Suf	Subdivision	Pending Action
380913	AUTHORIZED	14	0160N	0130W	014	ALIQ			E2;	

**Admin State: AZ**  
**Geo State: AZ**  
**Serial Number: AZAR 0035584**

**Total Case Acres: 0.100**

Casetype	Case Disp	Mer	Twp	Rng	Sec	Sur Type	Sur Nr	Suf	Subdivision	Pending Action
285004	AUTHORIZED	14	0150N	0120W	028	ALIQ			NENE;	
			0160N	0130W	014	ALIQ			E2NW,SWNE,N2SE,SESE;	

**Admin State: AZ**  
**Geo State: AZ**  
**Serial Number: AZPHX 0085498**

**Total Case Acres: 65.600**

Casetype	Case Disp	Mer	Twp	Rng	Sec	Sur Type	Sur Nr	Suf	Subdivision	Pending Action
282105	AUTHORIZED	14	0150N	0120W	020	ALIQ			NW,SWNE,SE;	

**Admin State: AZ**  
**Geo State: AZ**  
**Serial Number: AZPHX 0085499**

**Total Case Acres: 51.880**

Casetype	Case Disp	Mer	Twp	Rng	Sec	Sur Type	Sur Nr	Suf	Subdivision	Pending Action
282105	AUTHORIZED	14	0150N	0120W	028	ALIQ			W2,SWSE;	

**Admin State: AZ**  
**Geo State: AZ**  
**Serial Number: AZPHX 0085738**

**Total Case Acres: 135.000**

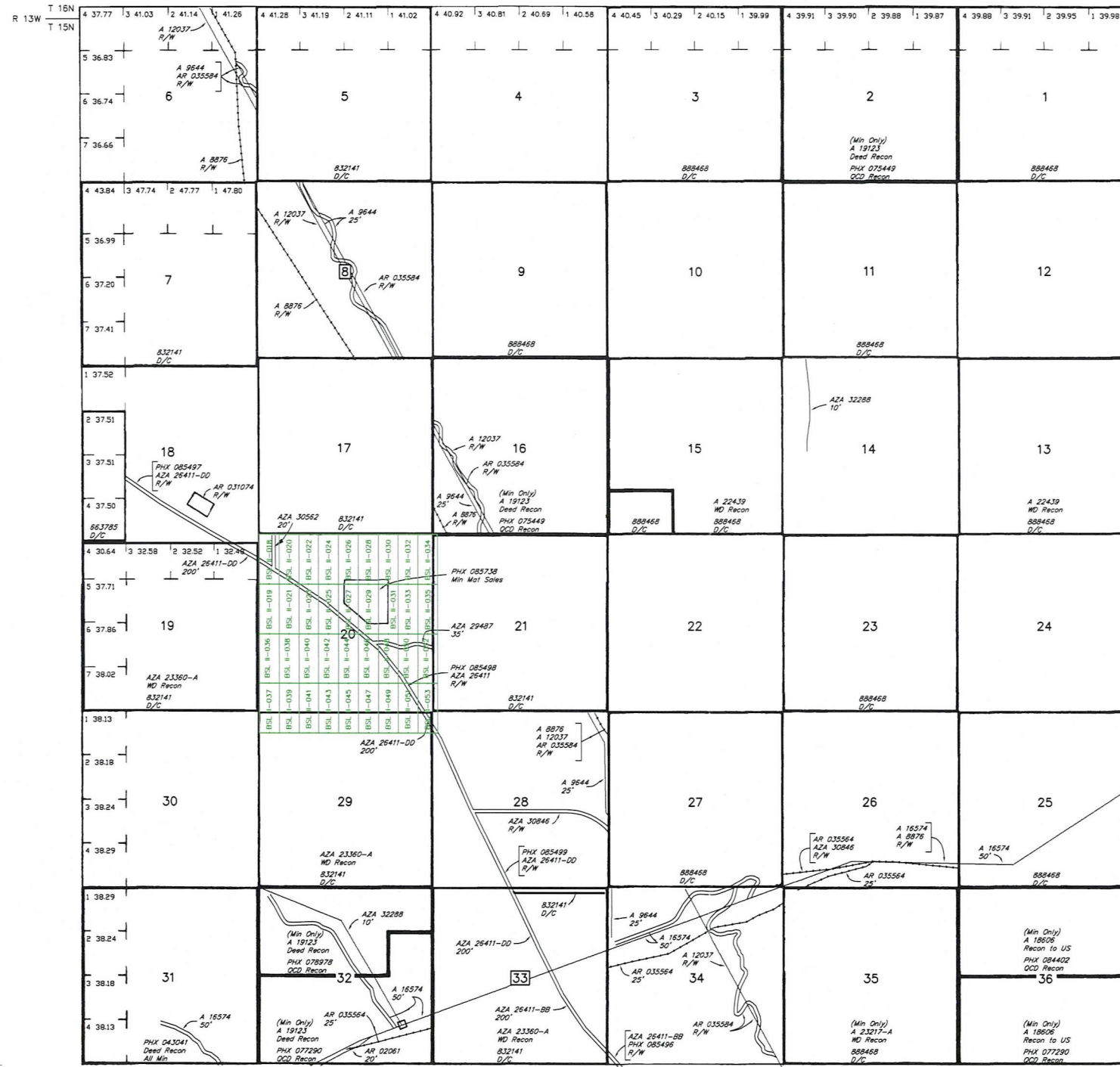
Casetype	Case Disp	Mer	Twp	Rng	Sec	Sur Type	Sur Nr	Suf	Subdivision	Pending Action
282106	AUTHORIZED	14	0150N	0120W	020	ALIQ			SWNE;	

**NO WARRANTY IS MADE BY BLM  
FOR USE OF THE DATA FOR  
PURPOSES NOT INTENDED BY BLM**



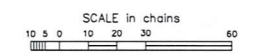
MOHAVE COUNTY  
KINGMAN FIELD OFFICE

TOWNSHIP 15 NORTH RANGE 12 WEST OF THE GILA AND SALT RIVER MERIDIAN, ARIZONA  
AMC 452390 - 452442 Mineral claims BSL II-001 thru BSL II-053



Remarks Column from T 15 N, R 12 W  
Grazing Dist No 2  
A 9644 R/W (Amdt, Access Road)  
Sec 6: Lots 1&2, SE1/4NE1/4, NE1/4NE1/4SE1/4  
Sec 8: W1/2SW1/4NE1/4, NE1/4NW1/4NW1/4  
W1/2SE1/4, SE1/4SE1/4, E1/2NW1/4  
Sec 16: SW1/4NW1/4, SW1/4  
Sec 28: S1/2NE1/4, NE1/4NE1/4SE1/4  
Sec 34: W1/2NW1/4NW1/4

**WARNING STATEMENT**  
This plot is the Bureau's Record of Title, and should be used only as a graphic display of the township survey data. Records herein do not reflect title changes which may have been effected by lateral movements of rivers or other bodies of water. Refer to the cadastral surveys for official survey information.

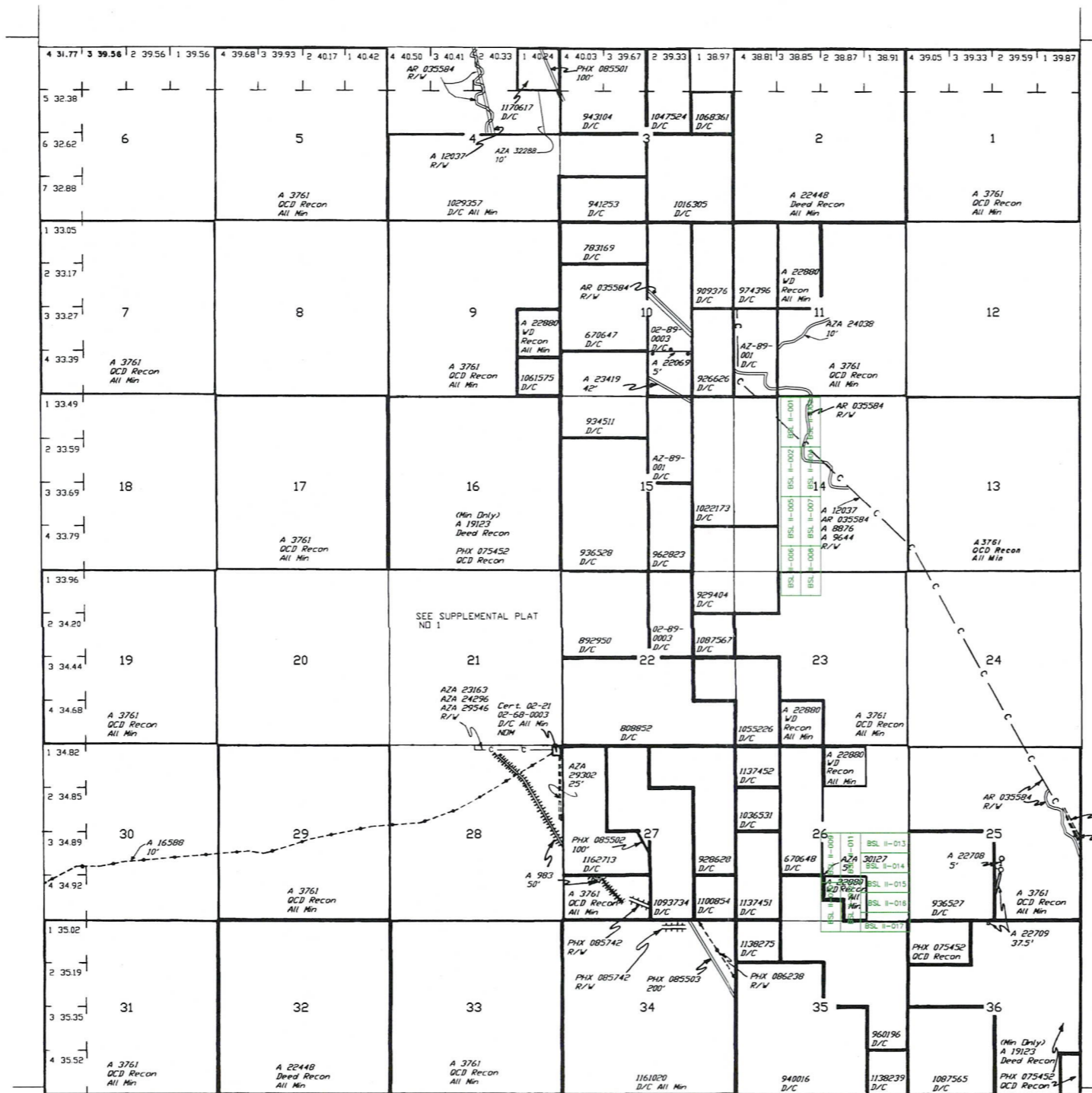


CURRENT TO	LT	GSR Mer
6-15-2015	PV	T 15 N
		R 12 W

T 15N  
R 11W

MOHAVE COUNTY  
KINGMAN FIELD OFFICE

TOWNSHIP 16 NORTH RANGE 13 WEST OF THE GILA AND SALT RIVER MERIDIAN, ARIZONA  
AMC 452390 - 452442 Mineral claims BSL II-001 thru BSL II-053



REMARKS COLUMN FROM T 16 N, R 13 W

GRAZING DIST NO 2

A 9644 R/W (Amd Access Road)  
Sec 14: N1/2SE1/4, SE1/4SE1/4  
Sec 24: NW1/4, E1/2SW1/4, W1/2SE1/4  
Sec 25: N1/2NE1/4

AZA 33035 R/W (PWR Facilities)  
Sec 9: NE1/4NE1/4SE1/4

CURRENT TO	DI	T	16 N
12-23-2008	PV	R	13 W

**WARNING STATEMENT**  
This plat is the Bureau's Record of Title, and should be used only as a graphic display of the township survey data. Records herein do not reflect title changes which may have been effected by lateral movements of rivers or other bodies of water. Refer to the cadastral surveys for official survey information.

